


STATE OF KANSAS  
DEPARTMENT OF TRANSPORTATION

FHWA REGION NO.	STATE	PROJECT NO.	FISCAL YEAR	SHEET NO.	TOTAL SHEETS
7	KANSAS	KA-0407-01	2005	1	16

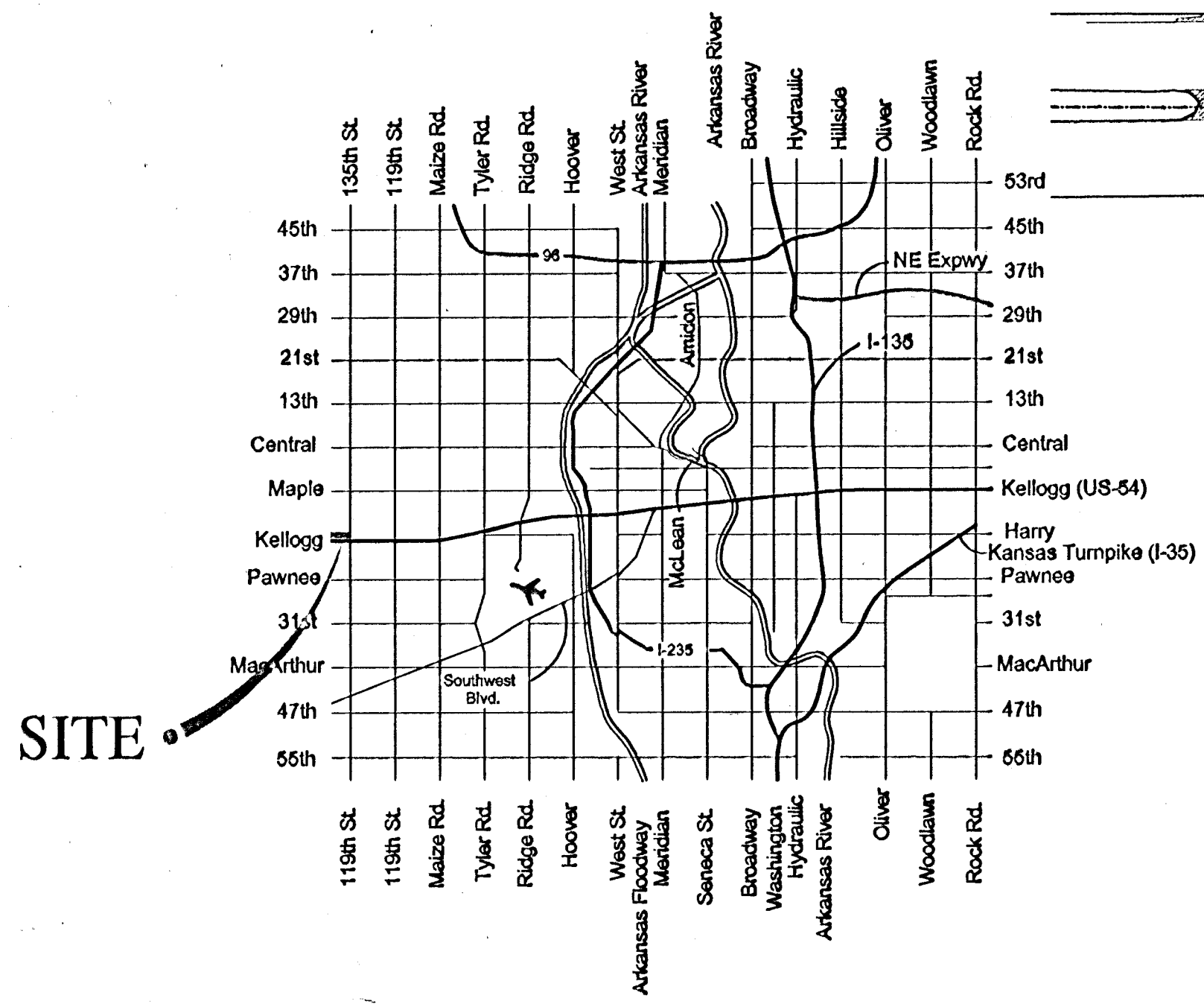
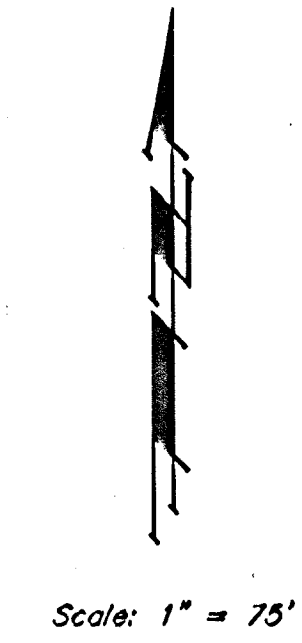
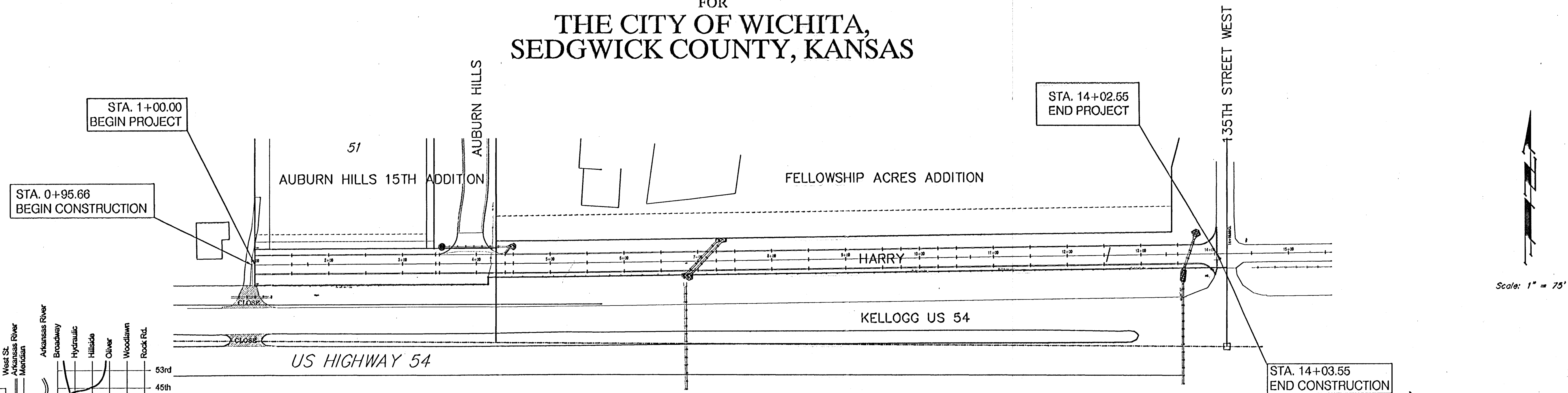


CONSTRUCTION PLANS FOR PROPOSED  
**HARRY STREET PAVING**  
AUBURN HILLS FRONTAGE ROAD  
FEDERAL AID URBAN SYSTEM PROJECT

FOR  
THE CITY OF WICHITA,  
SEDGWICK COUNTY, KANSAS

**Index**

- 1 Title Sheet
- 2 General Notepage
- 3 Typical Sections
- 4-6 Harry Street Paving Plans
- 7 Stormwater Sewer Plans
- 8 Special Yard Inlet Detail
- 9-11 Marking and Signing Plans
- 12 Traffic Control Detail
- 12a Miscellaneous Detail
- 13-16 Cross Sections




PROJECT AREA

Jim Armour, P.E., City Engineer

City Project No. 472-83962  
O.C.A. No.765-951

August 2005

**FINAL PLANS**



APPROVED - DATE  
  
JIM ARMOUR, P.E., CITY ENGINEER  
CITY OF WICHITA, KANSAS

Gross Length of Project	1302.55ft.
Exceptions	0.000 ft.
Additions	0.000 ft.
Net Length of Project	1302.55 ft.
Net Length of Bridges	0.000 ft.
Net Length of Road	1302.55 ft.



VICINITY MAP