SHEET NO.	TOTAL SHEETS
3	9

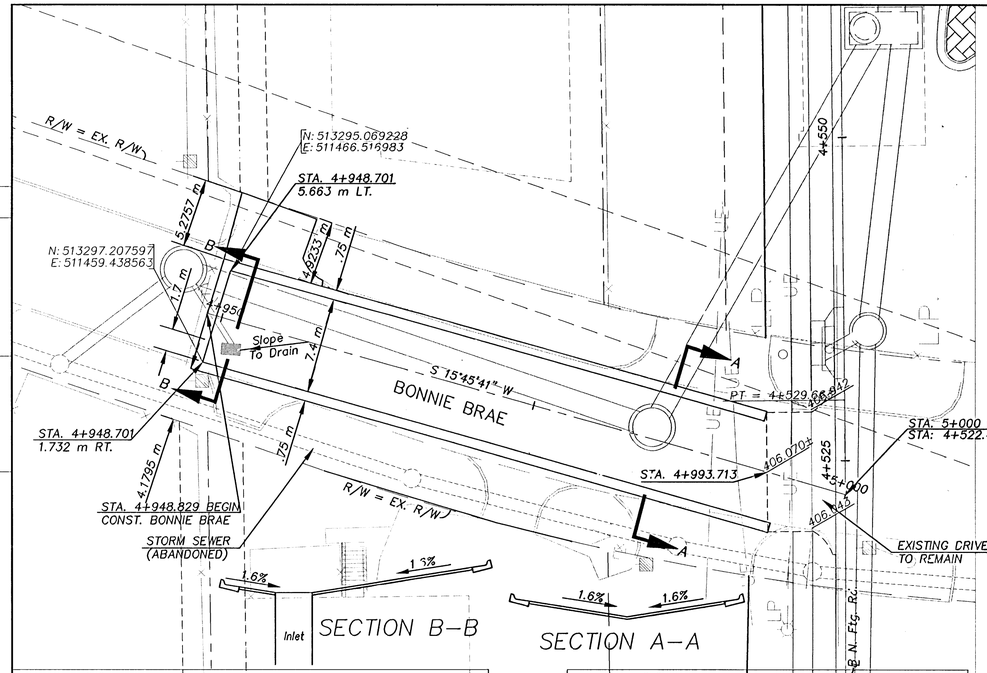

SCALE 1 : 200

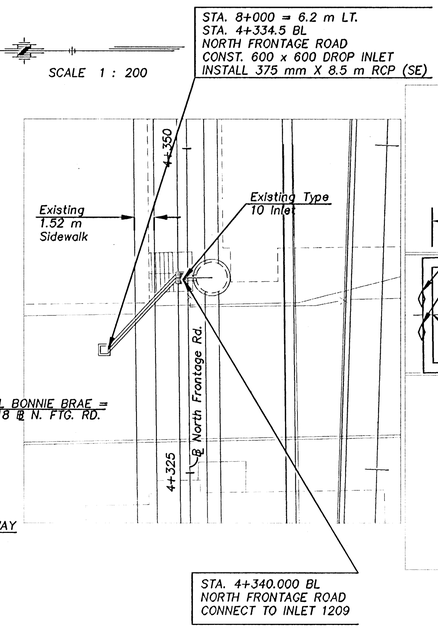

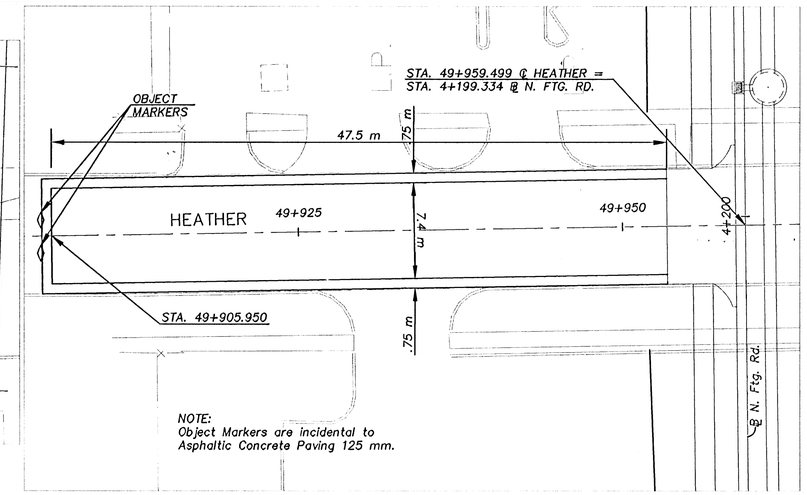

NOTE:
Object Markers are incidental to
Asphaltic Concrete Paving 125 mm.

BM #21 – "□" Cut Top of Curb ℄ S. End of Conc. Island In ℄ of Eastgate Plaza Entrance Opposite Heather, 30.0 m S. of ℄ of S. Frontage Rd.
70.90 m Rt. ℄ Sta. 4+199.326 Elev. = 409.308

BM #22 – "□" Cut Top of Curb ℄ N. End of Island Around the E. Eastgate Plaza Sign, 26.2 m S. of ℄ of S. Frontage Rd.
66.8 m Rt. ℄ Sta. 4+305.044 Elev. = 408.686

BM #23 – "□" Cut Top of Curb @ S.S.E. ECR of E. Ent. to Grandy's, 26.2 m S. of ℄ of S. Frontage Rd. & 4.7 m W. of Mansfield
66.0 m Rt. ℄ Sta. 4+497.648 Elev. = 405.812

BM #24 – "□" Cut Top W. Side of Sidewalk @ N. End Of Bridge Handrail 6.5 m W. of ℄ Ent. to Circuit City & 22.6 m S. of ℄ of S. Frontage Rd.
63.0 m Rt. ℄ Sta. 4+665.581 Elev. = 405.769

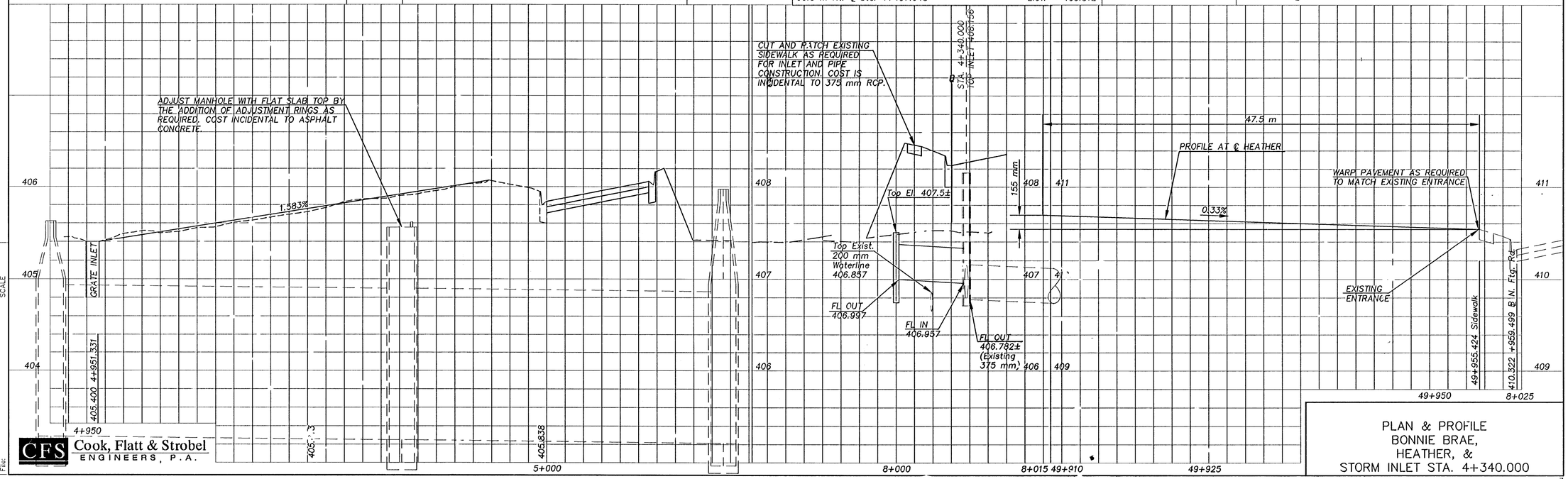

CFS Cook, Flatt & Strobel
ENGINEERS, P.A.

PLAN & PROFILE
BONNIE BRAE,
HEATHER, &
STORM INLET STA. 4+340.000

BY	DATE
REFERENCE NOTED	
REFERENCE CHECKED	

SCALE
Plotted:
Drawn by:
File:

J:\00011ph2\BONNIE B-HEATHER PROJ\03 PLAN PROF.dwg 6/17/2005 1:39:46 PM CDT