





TOWER #1




TOWER #2



TOWER #3



TOWER #4



TOWER #5



TOWER #6

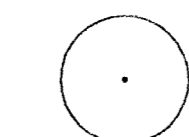




BEGIN BASELINE



END BASELINE

LEGEND

-  -- PROPOSED TREE
-  -- PROPOSED TOWER BASE
-  -- PROPOSED TOWER REFERENCE POINT

STA 12+31.22



SCALE: 1" = 20'



SENECA STREET TOWERS  
PROJECT NAME

TOWER LOCATION MAP  
SHEET TITLE

KJS/RSB  
DESIGN BY:

RSB  
DRAWN BY:

KJS  
DATE

NOVEMBER/2002  
DATE

98032  
JOB NO.

2 / 12  
SHEET/OF