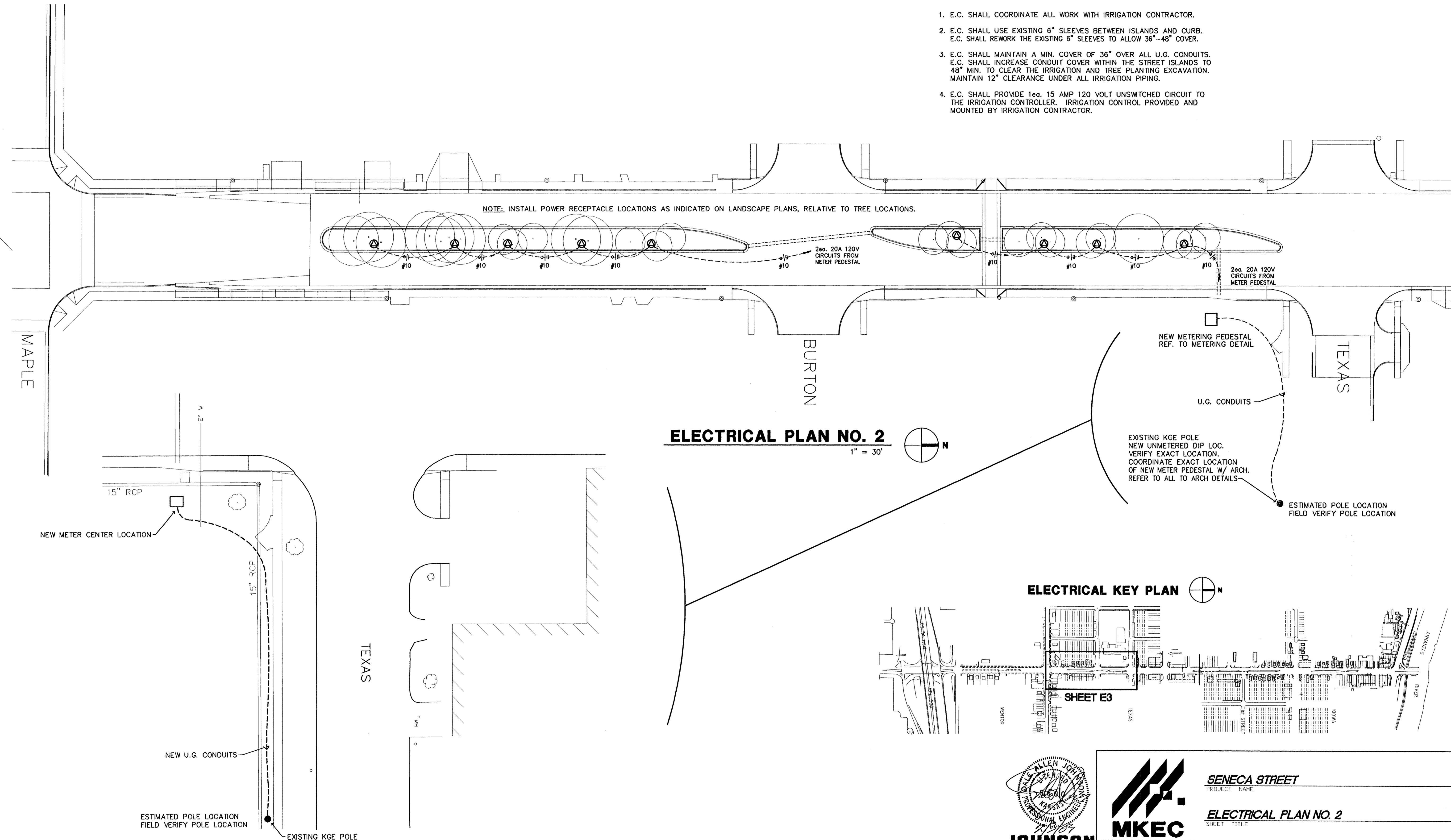


**PLAN NOTES**

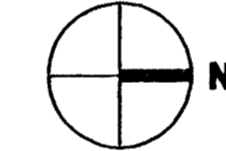
1. E.C. SHALL COORDINATE ALL WORK WITH IRRIGATION CONTRACTOR.
2. E.C. SHALL USE EXISTING 6" SLEEVES BETWEEN ISLANDS AND CURB.  
E.C. SHALL REWORK THE EXISTING 6" SLEEVES TO ALLOW 36"-48" COVER.
3. E.C. SHALL MAINTAIN A MIN. COVER OF 36" OVER ALL U.G. CONDUITS.  
E.C. SHALL INCREASE CONDUIT COVER WITHIN THE STREET ISLANDS TO 48" MIN. TO CLEAR THE IRRIGATION AND TREE PLANTING EXCAVATION. MAINTAIN 12" CLEARANCE UNDER ALL IRRIGATION PIPING.
4. E.C. SHALL PROVIDE 1ea. 15 AMP 120 VOLT UNSWITCHED CIRCUIT TO THE IRRIGATION CONTROLLER. IRRIGATION CONTROL PROVIDED AND MOUNTED BY IRRIGATION CONTRACTOR.

NOTE: INSTALL POWER RECEPTACLE LOCATIONS AS INDICATED ON LANDSCAPE PLANS, RELATIVE TO TREE LOCATIONS.

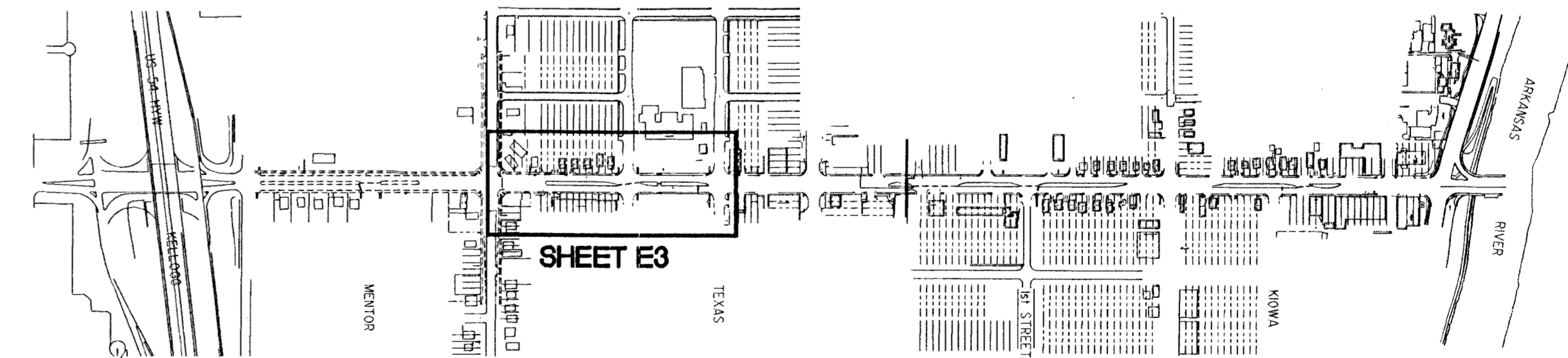
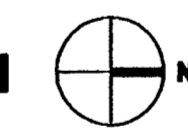


**ELECTRICAL PLAN NO. 2**

1" = 30'



**ELECTRICAL KEY PLAN**



NEW METER CENTER LOCATION

15" RCP

NEW U.G. CONDUITS

ESTIMATED POLE LOCATION  
FIELD VERIFY POLE LOCATION

EXISTING KGE POLE


**METER CENTER #2**

NEW METERING PEDESTAL  
REF. TO METERING DETAIL

U.G. CONDUITS

EXISTING KGE POLE  
NEW UNMETERED DIP LOC.  
VERIFY EXACT LOCATION.  
COORDINATE EXACT LOCATION  
OF NEW METER PEDESTAL W/ ARCH.  
REFER TO ALL TO ARCH DETAILS

ESTIMATED POLE LOCATION  
FIELD VERIFY POLE LOCATION



**JOHNSON ENGINEERING**  
330 S. LAURA  
WICHITA, KS 67211  
(316) 264-1953  
(316) 264-1959 FAX



**MKEC**  
ENGINEERING CONSULTANTS  
411 N. WEBB ROAD  
WICHITA, KS. 67206  
316-684-9600

**SENECA STREET**  
PROJECT NAME

**ELECTRICAL PLAN NO. 2**  
SHEET TITLE

DAJ	DAJ	DAJ
DESIGN BY	DRAWN BY	CHECKED BY
2/3/03	E3	E3 / 5
DATE	DRAWING NAME	SHEET / OF