PROJECT NO.	SHEET NO.	TOTAL SHEETS
472-76-245-83375-000-000-001	XX	58

SCALE: 1"=20'

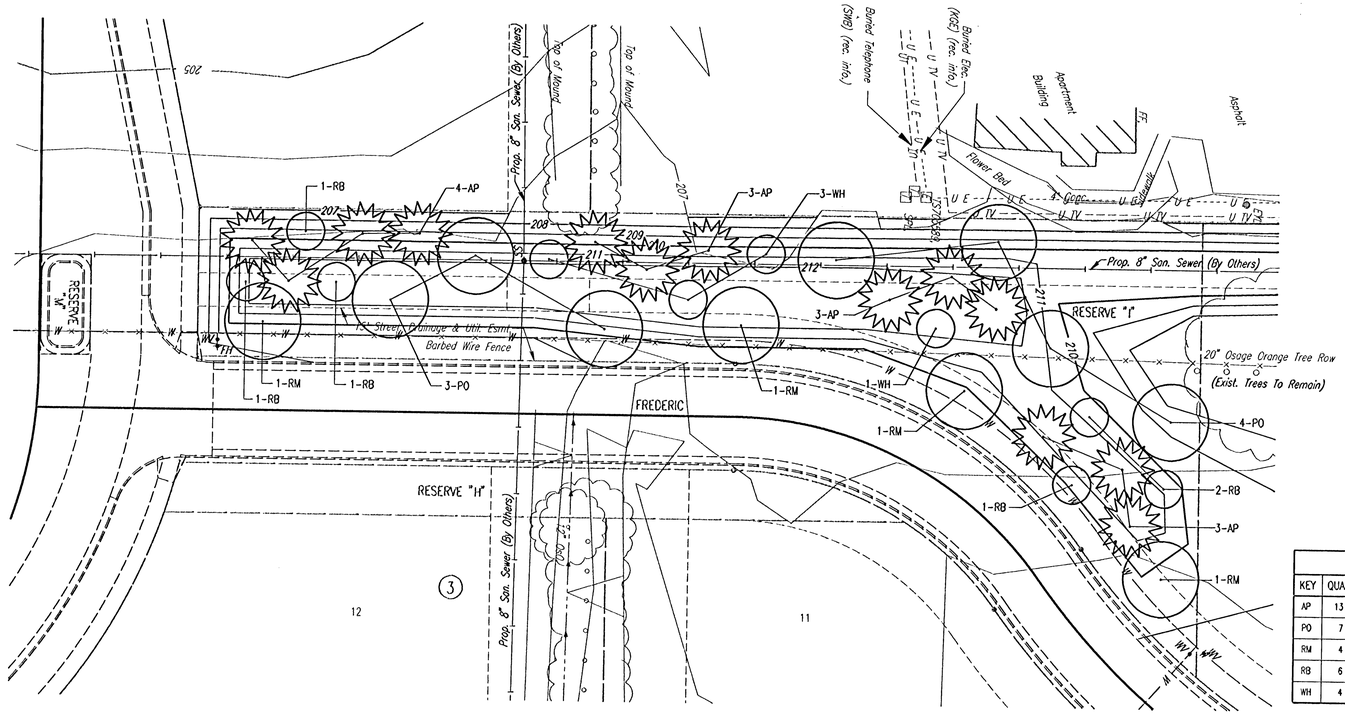

PLANT MATERIAL LIST

KEY	QUANTITY	COMMON NAME	BOTANICAL NAME	SIZE	CONDITION
AP	13	AUSTRIAN PINE	PINUS NIGRA	10'	B & B
PO	7	PIN OAK	QUERCUS PALUSTRIS	6" CAL.	B & B
RM	4	RED SUNSET MAPLE	ACER RUBRUM "FRANKAREO"	6" CAL.	B & B
RB	6	EASTERN REDBUD	CERCIS CANADENSIS	4" CAL.	B & B
WH	4	WASHINGTON HAWTHORN	CRATAEGUS PHAENOPYRUM	4" CAL.	B & B

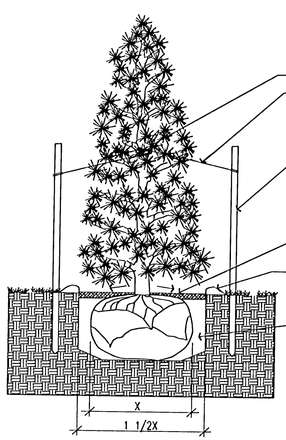

NOTE: DO NOT CUT CENTRAL LEADER OR PRUNE NEW CANDLES. TREES TO BE INSTALLED SO TOP OF ROOT BALLS ARE LEVEL WITH ADJACENT GRADE.

RUBBER HOSE LOOP

NO. 12 GAUGE WIRE OR APPROVED SUBSTITUTE (SUBSIDIARY TO TREE PLANTING)

HEAVY STEEL T-POSTS (6' MINIMUM) (SUBSIDIARY TO TREE PLANTING)

MULCH 3"-4" DEEP (SUBSIDIARY TO TREE PLANTING)

SOIL SAUCER - MIN. 3" BEYOND EXCAVATED SOIL

BACKFILL-TAMP TO PREVENT SETTLEMENT. SOAK BACKFILL AFTER PLANTING.

EVERGREEN PLANTING & STAKING DETAIL

NO SCALE

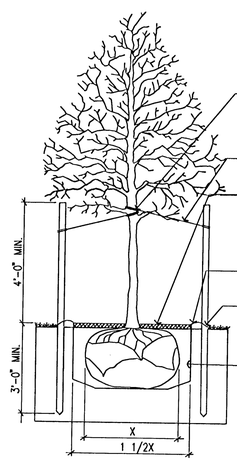

NOTE: TREES WITH CENTRAL LEADERS WILL NOT BE ACCEPTED IF LEADER IS DAMAGED OR REMOVED. PRUNE ALL DAMAGED TWIGS AFTER PLANTING.

RUBBER HOSE LOOP

NO. 12 GAUGE WIRE OR APPROVED SUBSTITUTE (SUBSIDIARY TO TREE PLANTING)

MULCH 3"-4" DEEP (SUBSIDIARY TO TREE PLANTING)

SOIL SAUCER - MIN. 3" BEYOND EXCAVATED SOIL

HEAVY STEEL T-POSTS (6' MINIMUM) (SUBSIDIARY TO TREE PLANTING)

BACKFILL-TAMP TO PREVENT SETTLEMENT. SOAK BACKFILL AFTER PLANTING.

TREES TO BE INSTALLED SO TOP OF ROOT BALLS ARE LEVEL WITH ADJACENT GRADE.

TREE PLANTING & STAKING DETAIL

2" CALIPER AND LARGER

NO SCALE

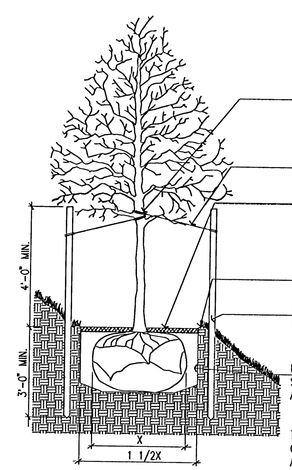

NOTE: TREES WITH CENTRAL LEADERS WILL NOT BE ACCEPTED IF LEADER IS DAMAGED OR REMOVED. PRUNE ALL DAMAGED TWIGS AFTER PLANTING.

RUBBER HOSE LOOP

NO. 12 GAUGE WIRE OR APPROVED SUBSTITUTE (SUBSIDIARY TO TREE PLANTING)

MULCH 3"-4" DEEP (SUBSIDIARY TO TREE PLANTING)

SOIL SAUCER - MIN. 3" BEYOND EXCAVATED SOIL

HEAVY STEEL T-POSTS (6' MINIMUM) (SUBSIDIARY TO TREE PLANTING)

BACKFILL-TAMP TO PREVENT SETTLEMENT. SOAK BACKFILL AFTER PLANTING.

TREES TO BE INSTALLED SO TOP OF ROOT BALLS ARE LEVEL WITH ADJACENT GRADE.

TREE PLANTING & STAKING DETAIL

SLOPE AREA PLANTING LARGER THAN 2" CALIPER

NO SCALE

No.	Revisions	By	Date

REMINGTON PLACE-PHASE I
CITY OF WICHITA, KANSAS

RESERVE "I" LANDSCAPE PLAN

Professional Engineering Consultants, P.A.
303 S. TOPEKA • WICHITA, KANSAS 67202
316-262-2691 • FAX 316-262-3003

Designed by	BER	Checked by		
Drawn by	BJS	Date JAN. 2002	Job No. 01158-6	

XX

DSNR: RWH OPER: BJS SCALE: 1"=20'
i:/2001/01158/landscap.dgn Plot Date: 1-9-2002