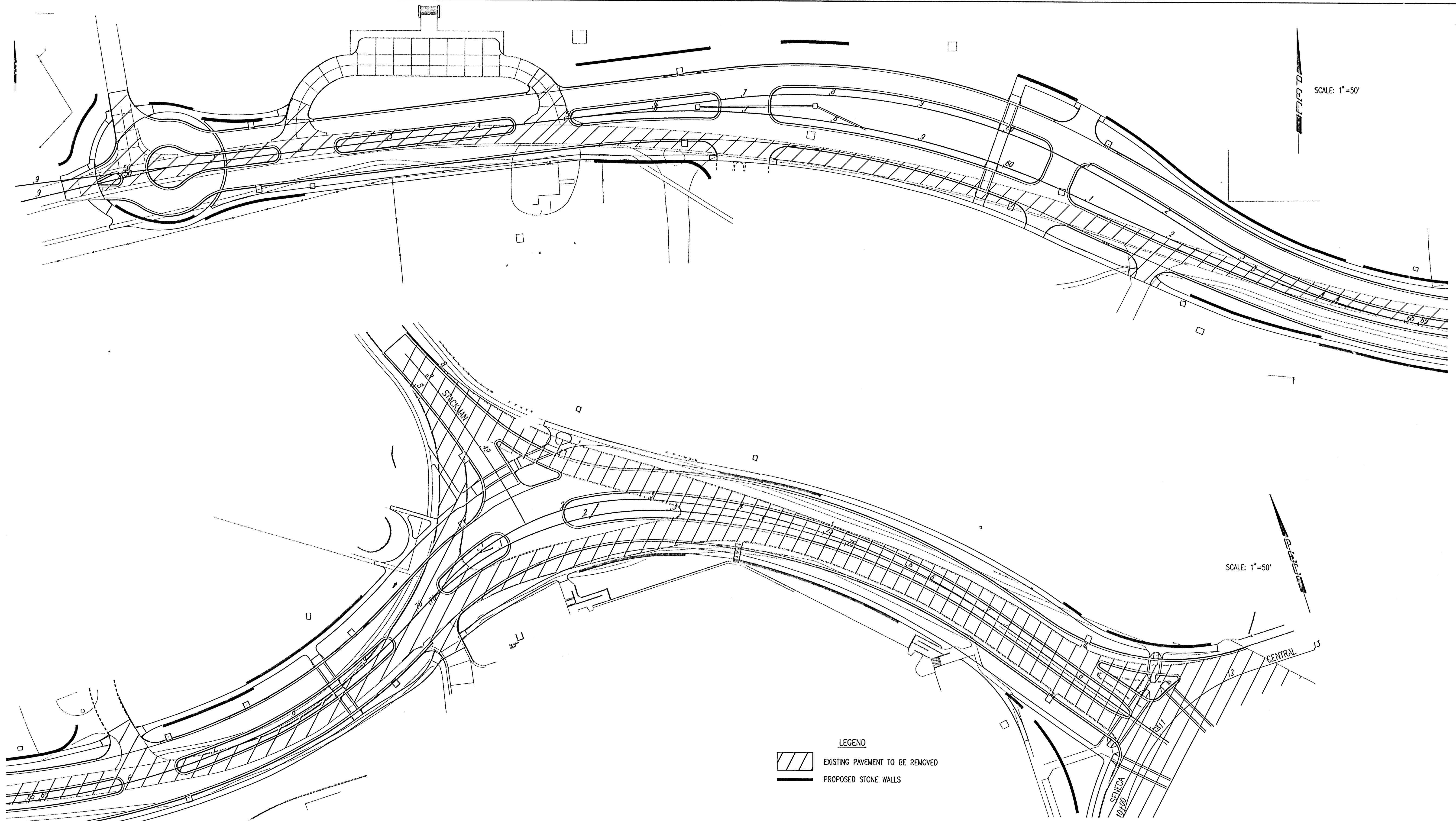




PLAN	SURVEYED	BY	DATE
NOTE BOOK	PLOTTED		
	ALIGNMENT CHECKED		
	RT. OF WAY CHECKED		

DSNR: DEP OPER: DEP SCALE: 1"=50.00
 C:\1999\99773\000\NEW11-20_06-01-2001_03:07:34.pm



LEGEND

	EXISTING PAVEMENT TO BE REMOVED
	PROPOSED STONE WALLS

REV.	DATE	DESCRIPTION

MUSEUM DISTRICT ROADWAY AND PEDESTRIAN IMPROVEMENTS WICHITA, KANSAS			
OVERALL STREET LAYOUT			
PROJECT NO.			
			SHEET P-13