PINE MEADOWS SECOND ADD.
STORM WATER SEWER PLANS
LINE 1 & LINE 2

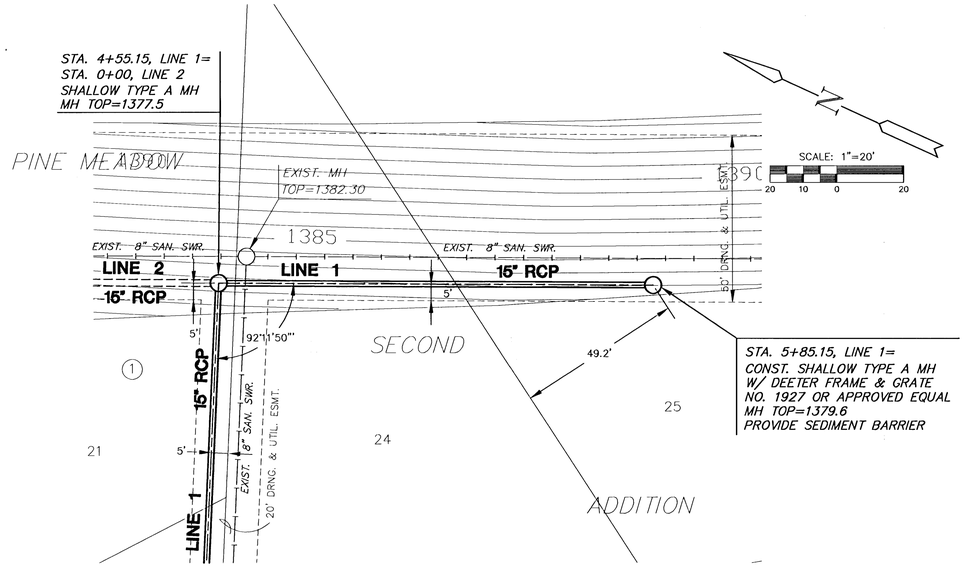

PLAN LINE 1

SCALE: 1"=20'

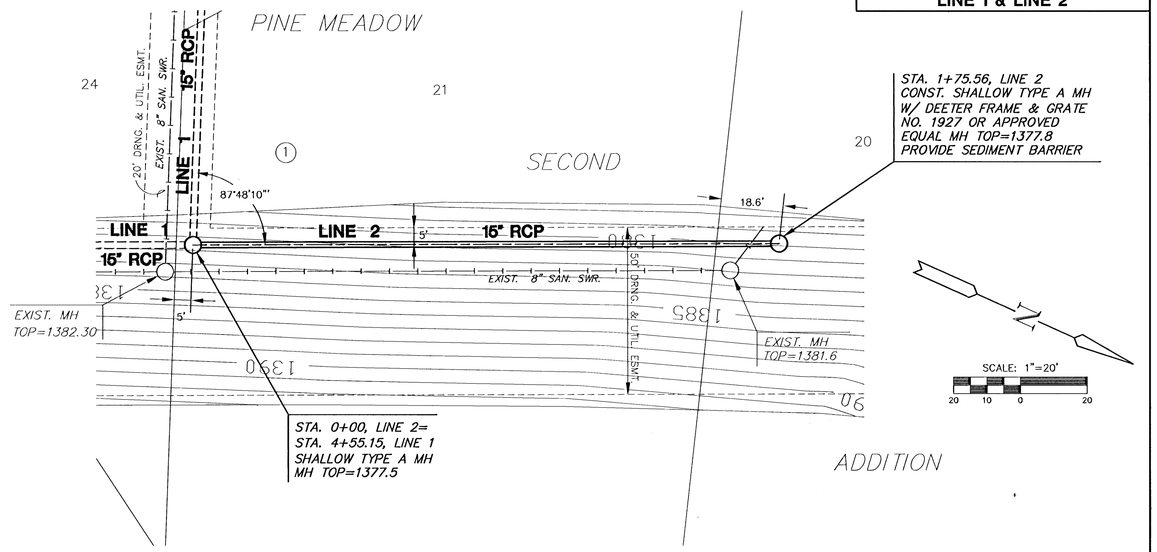

PLAN LINE 2

SCALE: 1"=20'

PROFILE LINE 1

SCALE: HORIZ. 1"=20'
SCALE: VERT. 1"=5'

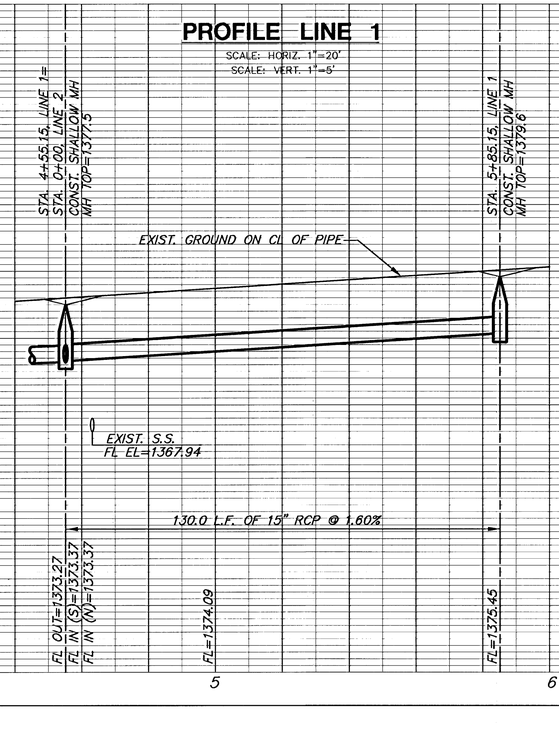

PROFILE LINE 2

SCALE: HORIZ. 1"=20'
SCALE: VERT. 1"=5'

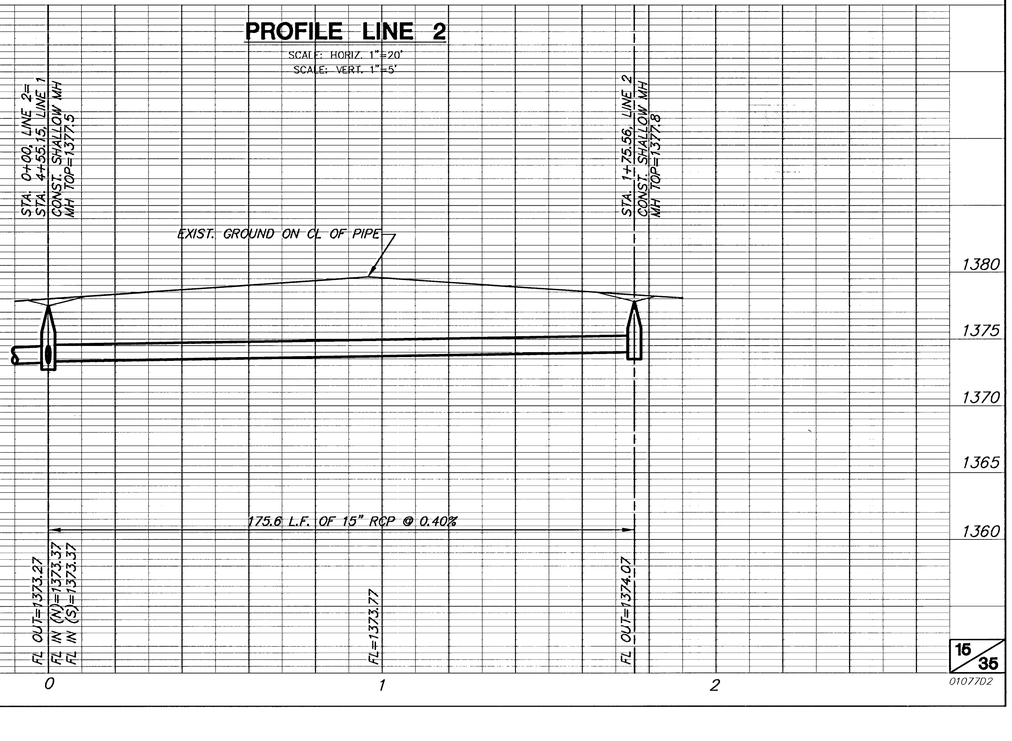

0107702

H:\CIVIL\0107702\DWG\SWS\2ND ADD\0107702.DWG Wed Mar 06 06:56:37 2002