

PAVING IMPROVEMENTS

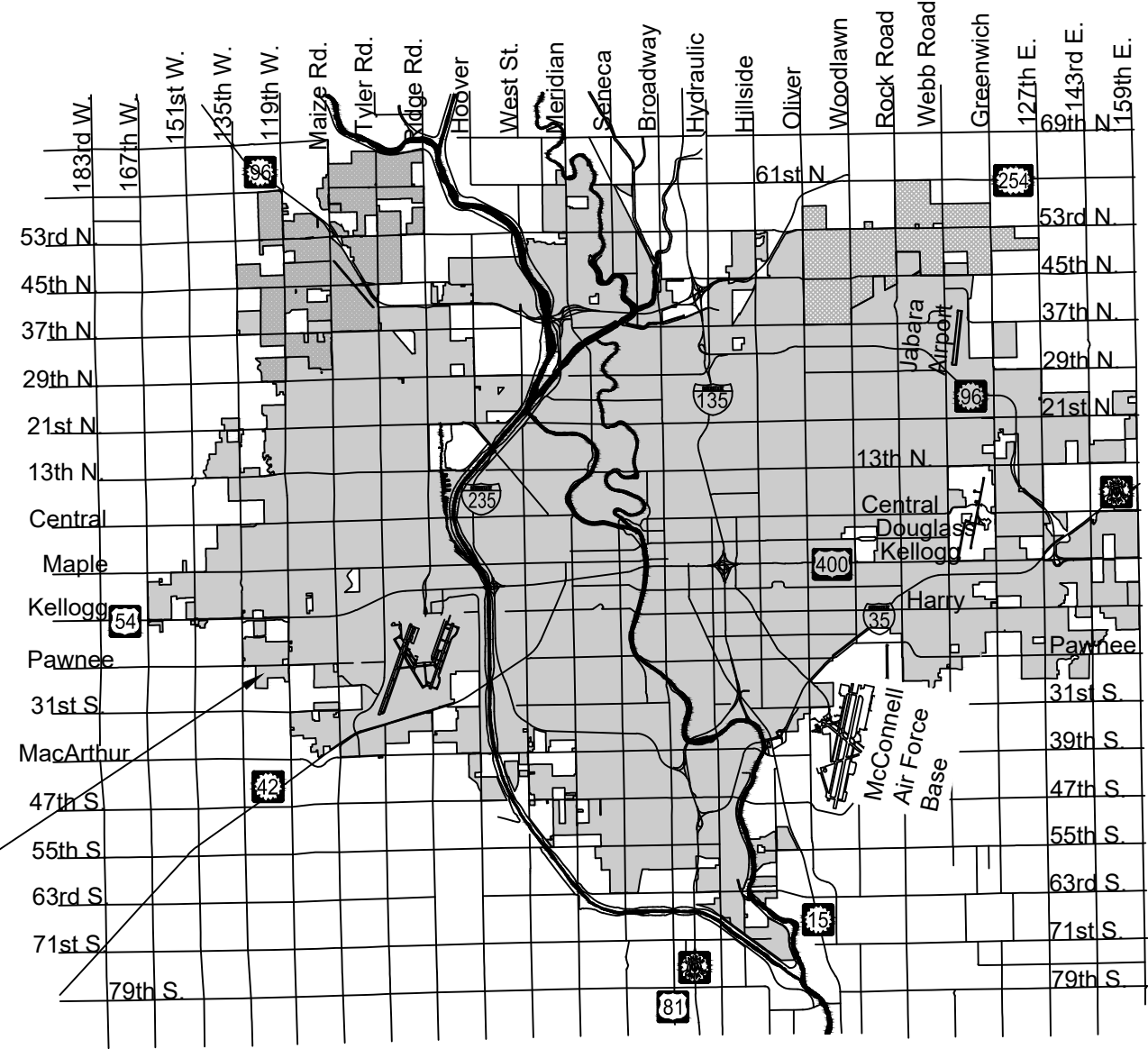
to serve

LIONSGATE ADDITION

CITY OF WICHITA, KANSAS

Paul Gunzelman, P.E.- City Engineer
 Project Number: 472-2023-085887
 Org Code Number: 47474023
 Munis Number: E3119

Sheet List Table	
Sheet Number	Sheet Title
1	TITLESHEET
2	GENERAL NOTES
3	CURB & GUTTER DETAILS
4	VALLEY GUTTER DETAILS
5	ASPHALT PAVING DETAILS
6	SIGN DETAILS
7	WHEELCHAIR RAMP DETAILS
8	COWBOY P&P (1 OF 2)
9	COWBOY P&P (2 OF 2)
10	WHEATLAND CT P&P
11	WHEATLAND CT (CUL-DE-SAC)
12	RED ROCK ST (ENTRANCE)
13	RED ROCK ST P&P
14	WHEATLAND ST P&P (1 OF 2)
15	WHEATLAND ST P&P (2 OF 2)
16	WHEATLAND ST (ENTRANCE)
17	MANHOLE INLET FRAME AND COVER (SWS)
18	PRECAST CONCRETE MANHOLE (STORM SEWER)
19	STANDARD TYPE 1A CURB INLET (5 OR 10)
20	GRATED DRIVEWAY INLET (DOUBLE)
21	BACKYARD INLET
22	PAVEMENT UNDERDRAIN DETAIL
23	SWS LINE 1 & 2
24	SWS LINE 3 (1 OF 2)
25	SWS LINE 3 (2 OF 2)
26	SWS LINE 4 & 5
27	SWS LINE 6 & SWS LINE 3A
28	4 CORNER GRADING PLAN
29	SITE GRADING
30	COMPACTION FILL TESTING (1 OF 2)
31	COMPACTION FILL TESTING (2 OF 2)
32	PAWNEE DITCH GRADING
33	COORDINATE MAP
34	EROSION CONTROL PLAN
35	BACK OF CURB DETAILS
36	SUBDIVISION DEVELOPMENT PROCESS
37	STREET IMPROVEMENT PROJECTS
38	STRAW BALE DETAILS
39	SILT FENCE DETAILS
40	FINAL PLAT



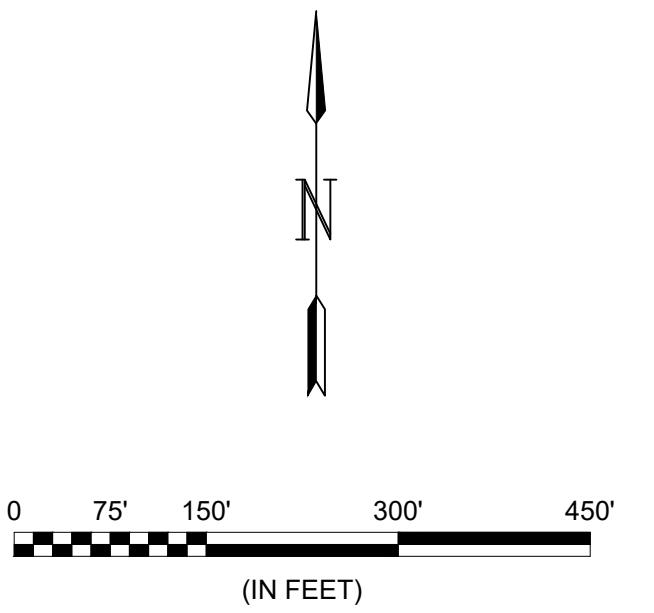
PROJECT LOCATION

Vicinity Map




EARTHWORK QUANTITIES	
Description	Cu. Yds.
Cut	1027
Fill	21513
Contractor Provided Borrow	20486

DEVELOPER'S CONTACT INFORMATION
 Timothy M. Chadd
 NAPA Adventures, LLC
 teamchadd@att.net
 316-243-6921



Benchmarks
 BENCHMARK #1: CHISELED SQUARE WITH DIVIOT ON THE TOP OF CURB AT THE SOUTHEAST CORNER OF MONUMENT AND COWBOY
 ELEVATION = 1338.95 (NAVD88, G18)
 BENCHMARK #2: CHISELED SQUARE WITH DIVIOT ON THE TOP OF CURB AT THE SOUTHEAST CORNER OF MONUMENT AND RED ROCK
 ELEVATION = 1337.52 (NAVD88, G18)

IMPROVEMENT DISTRICT



NOTE: All coordinates listed are modified NAD83 Kansas State Plane Zone South unless otherwise noted. To convert listed coordinates to NAD83 Kansas State Plane Zone South coordinates multiply the northing and easting by the project scale factor of 0.99994688. Elevation datum is NAVD88 Geoid 12B unless otherwise noted.

JUNE 2024

PLANS PREPARED BY

