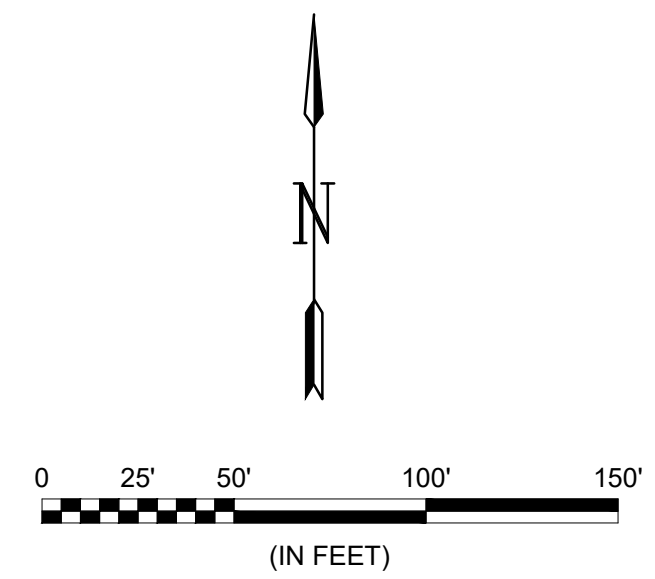
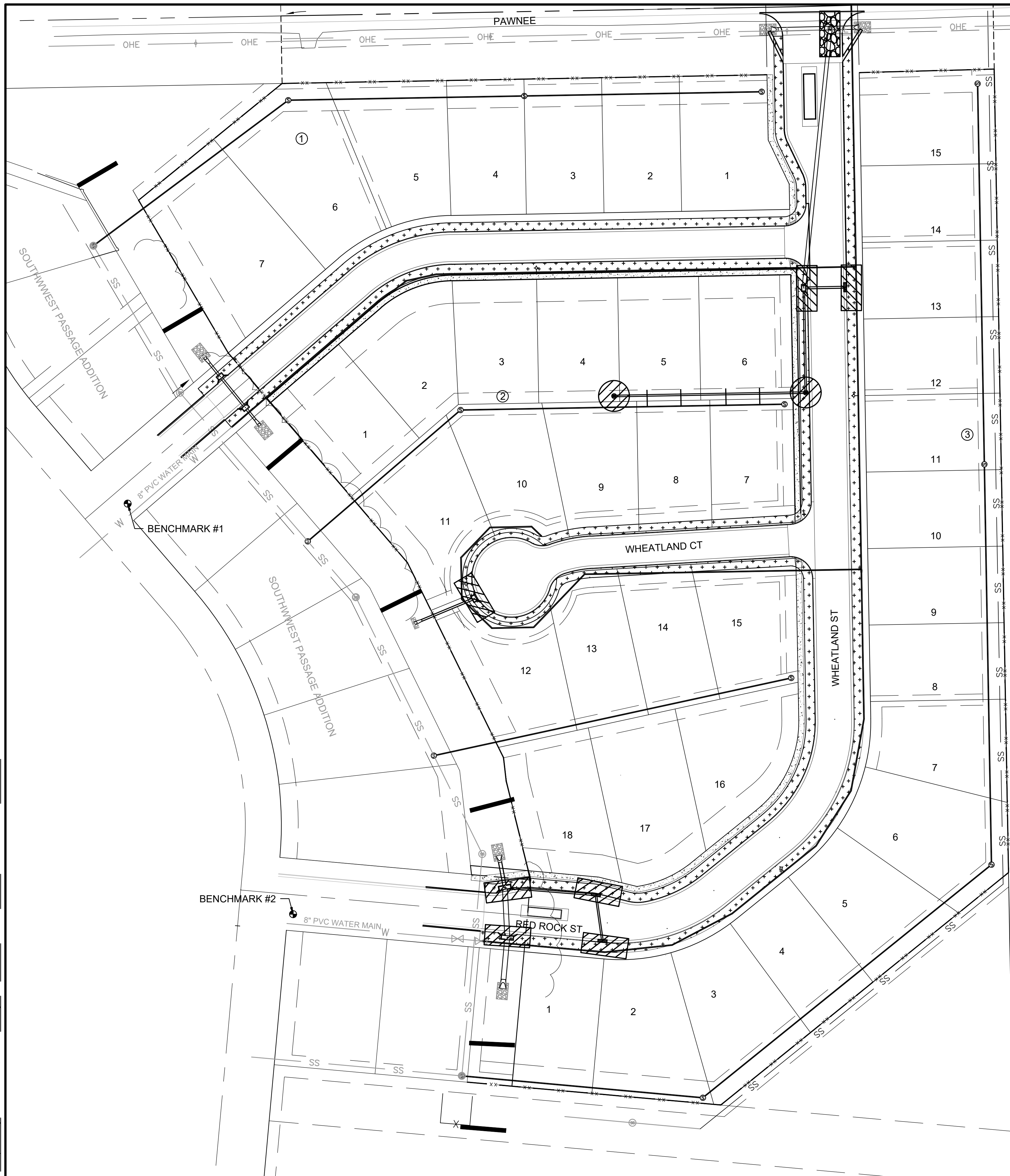




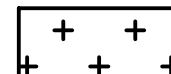


File: L:\2022\22T41006 - Lionsgate Addition\Drawings\C3DPAVING & SWSEROSION CONTROL PLAN.dwg Last Save: 3/29/2024 12:30 PM Last saved by: McCarreraPiedra  
 Last plotted by: Carrera-Piedra, Mairala Plot Date: 6/20/2024 9:31 AM Plotter used: None



**LEGEND**

-  MAINTAIN CONSTRUCTION ENTRANCE ( 1 EACH )
-  MAINTAIN SILT FENCE ( 2685 LF )
-  INSTALL DROP INLET PROTECTION (1 EACH)
-  INSTALL CURB INLET PROTECTION (7 EACH)
-  INSTALL STRAW BALE DITCH CHECKS (7 EACH)
-  INSTALL EROSION CONTROL MAT (3,330 SY)



© 2023 GARVER, LLC  
 THIS DOCUMENT, ALONG WITH THE IDEAS AND DESIGNS CONVEYED HEREIN, SHALL BE CONSIDERED INSTRUMENTS OF PROFESSIONAL SERVICE AND ARE PROPERTY OF GARVER, LLC. ANY USE, REPRODUCTION, OR DISTRIBUTION OF THIS DOCUMENT, ALONG WITH THE IDEAS AND DESIGN CONTAINED HEREIN, IS PROHIBITED UNLESS AUTHORIZED IN WRITING BY GARVER, LLC OR EXPLICITLY ALLOWED IN THE GOVERNING PROFESSIONAL SERVICES AGREEMENT FOR THIS WORK.

1995 Midfield Road  
 Wichita, KS 67209  
 (316) 264-8008



REV.	DATE	DESCRIPTION	BY



CITY OF WICHITA  
 WICHITA, KANSAS

LIONSGATE  
 PAVING & SWS

**EROSION CONTROL PLAN**

JOB NO.: 22T41006  
 DATE: JUNE 2024  
 DESIGNED BY: .  
 DRAWN BY: .

BAR IS ONE INCH ON ORIGINAL DRAWING  
 IF NOT ONE INCH ON THIS SHEET, ADJUST SCALES ACCORDINGLY.

DRAWING NUMBER  
 .

SHEET NUMBER **34** OF **40**