CITY OF WICHITA
37TH STREET NORTH
STORM WATER DRAINAGE

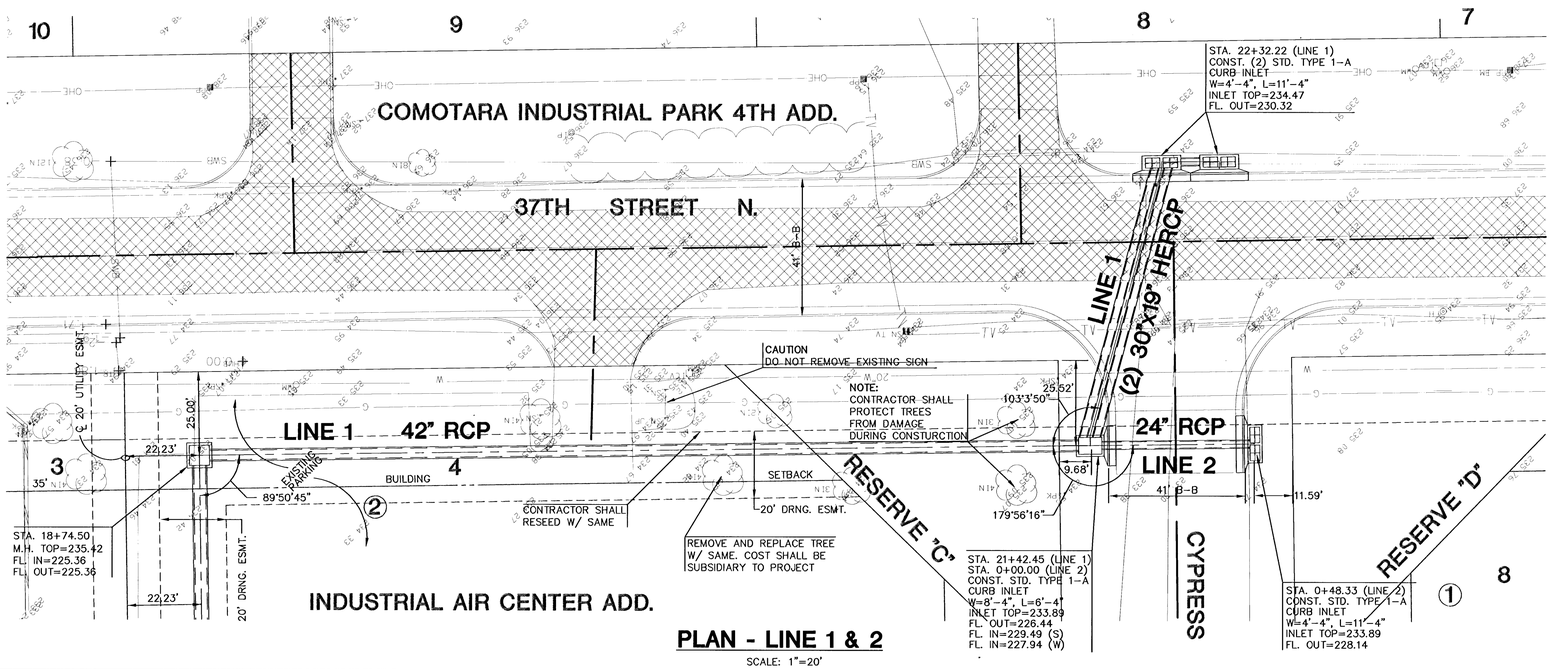

PLAN - LINE 1 & 2

SCALE: 1"=20'

N

PROFILE - LINE 1

SCALE: HORIZ.1"=20'
SCALE: VERT.1"=5'

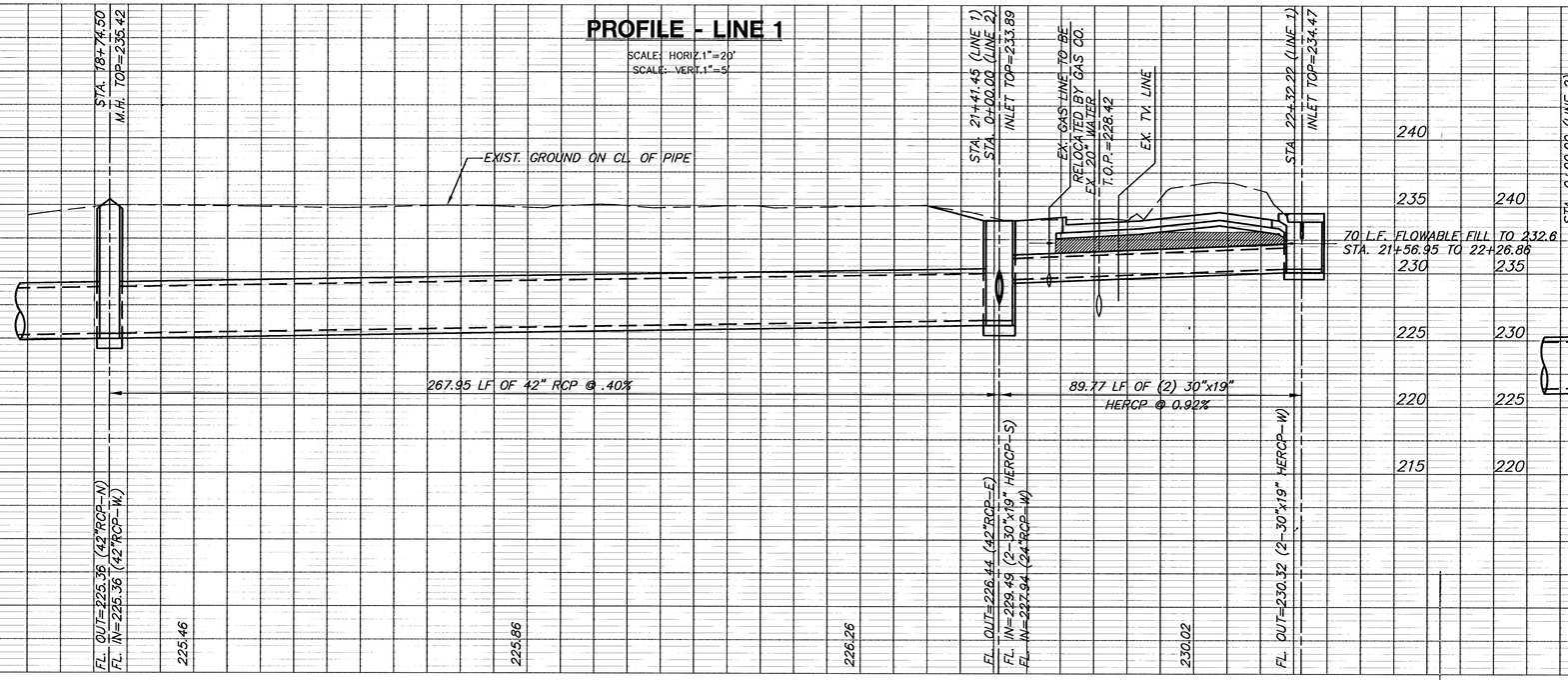

PROFILE - LINE 2

SCALE: HORIZ.1"=20'
SCALE: VERT.1"=5'

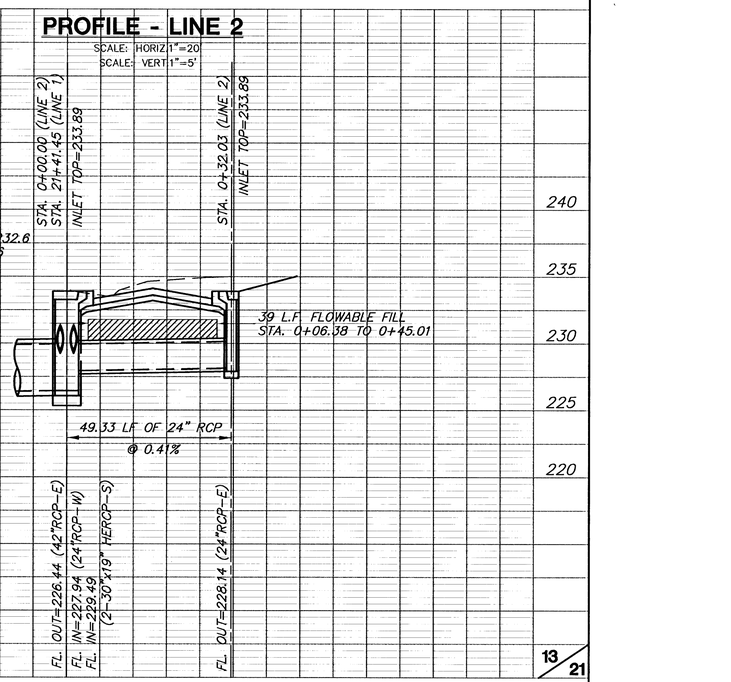

95114_D3

H:\CIVIL\95114\SHEETS\95114_D3 Wed Oct 30 09:16:44 1996