

SANITARY SEWER EXTENSION to serve AREA 151 - PHASE 1

CITY OF WICHITA, KANSAS

Paul Gunzelman, P.E. Interim City Engineer

Project Number: 468-2023-011815

Org Code number: 47268923

Munis Number: E3095

Sanitary Sewer As-Builts

RECORD DRAWINGS

Client: City of Wichita

Contractor: Dondlinger & Sons

Superintendent: Brad Reichenberger

Inspector: John Jeys

Inspection Firm: Garver

PDF BY: JJJ 06/05/24

S. Lowe - Field Project Engineer, City of Wichita

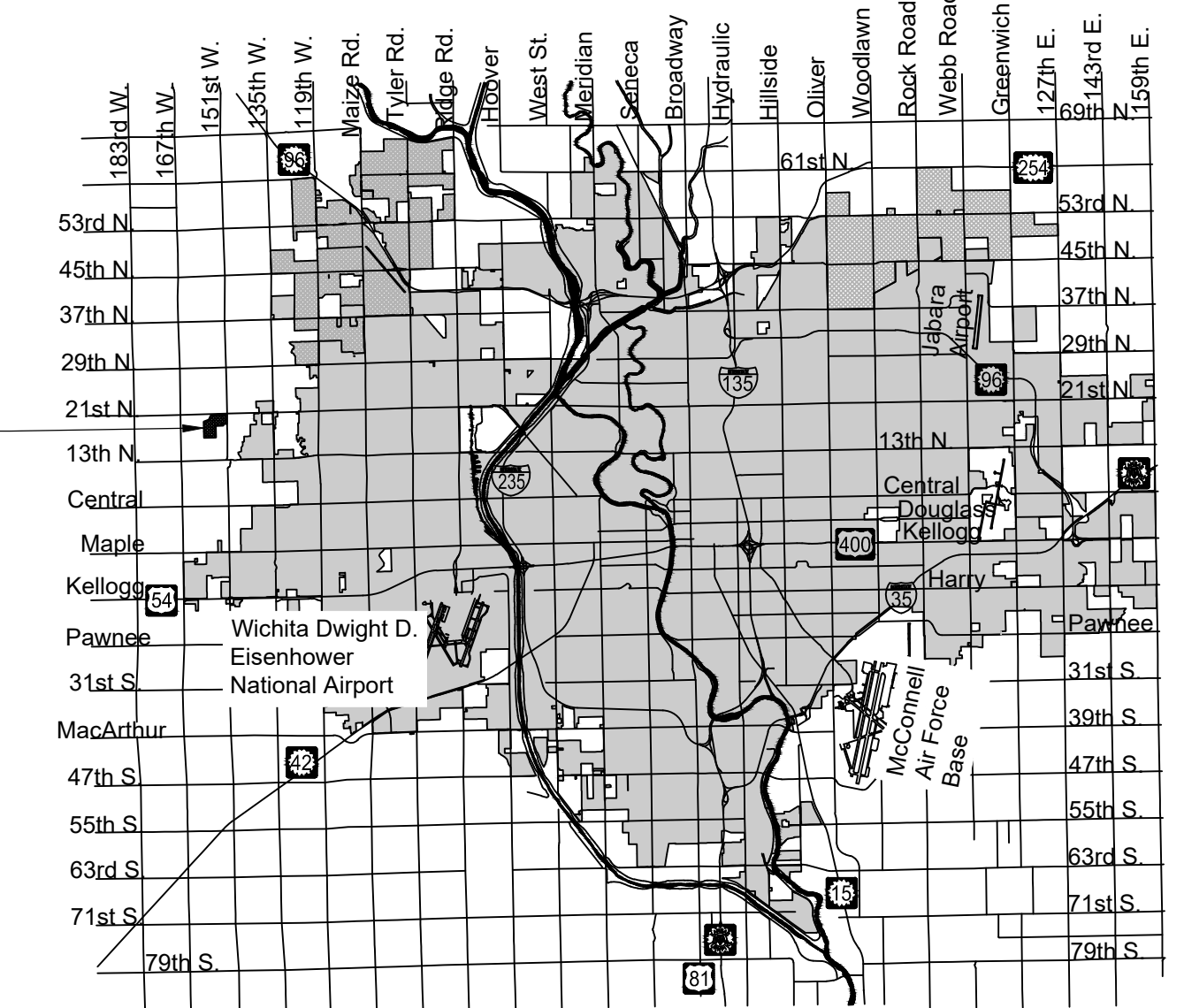
Stubs & Risers

Release Date: 8/20/2024

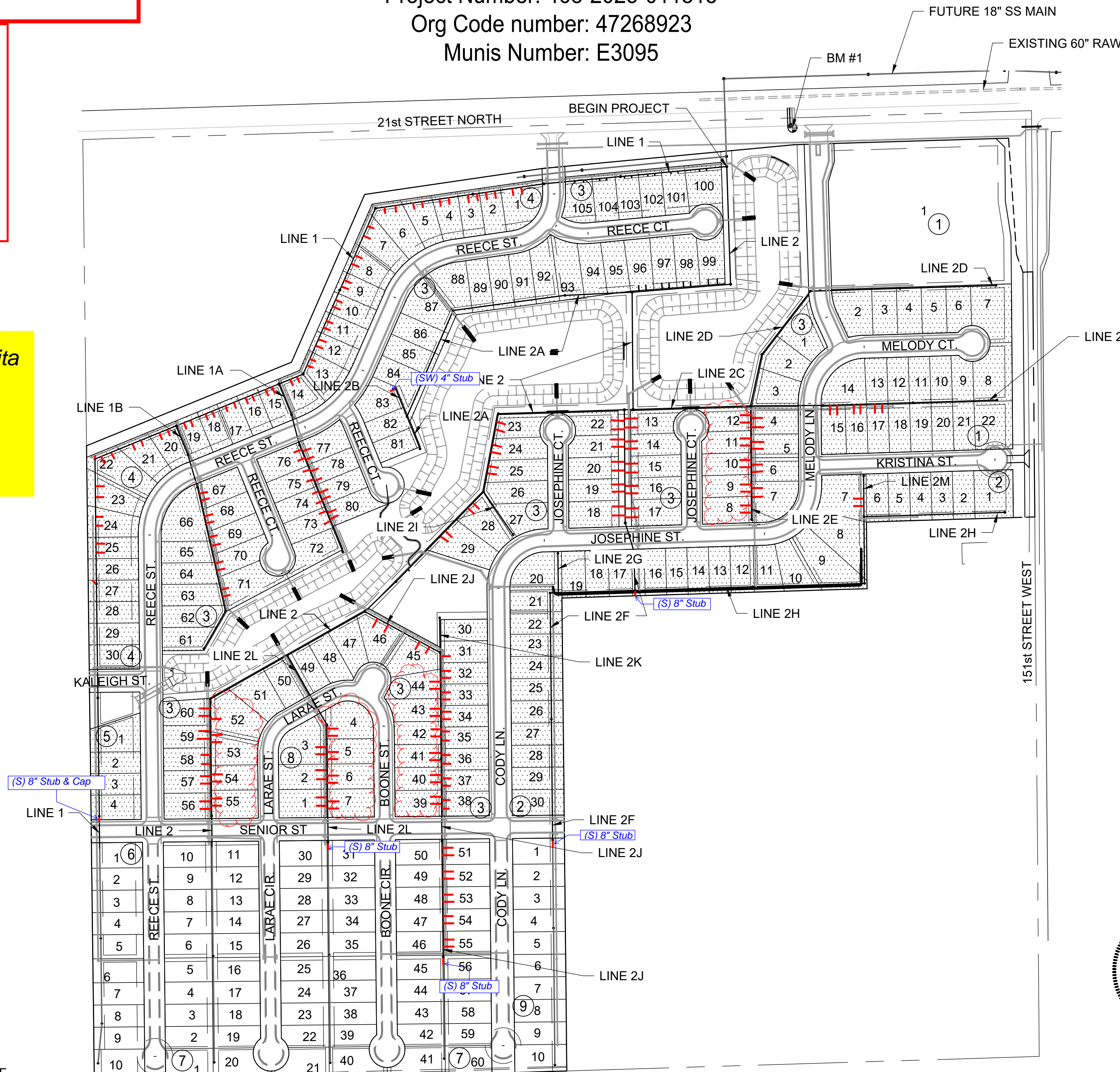
Completion Date:

pdf: apr 8/22/2024

PROJECT
LOCATION



Vicinity Map



Sheet List Table

Sheet Number	Sheet Title
1	SS Titlesheet
2	GENERAL NOTES
3	Pre-Cast SS MH
4	MH Frame & Cover
5	Vertical Riser
6	SS LINE 1 PP (1 of 4)
7	SS LINE 1 PP (2 of 4)
8	SS LINE 1 PP (3 of 4)
9	SS LINE 1 PP (4 of 4)
10	SS LINE 1A PP
11	SS LINE 1B PP
12	SS LINE 2 PP (1 of 3)
13	SS LINE 2 PP (2 of 3)
14	SS LINE 2 PP (3 of 3)
15	SS LINE 2A & 2B PP
16	SS LINE 2C
17	SS LINE 2D PP
18	SS LINE 2E PP
19	SS LINE 2F PP (1 of 2)
20	SS LINE 2F PP (2 of 2) & SS LINE 2G
21	SS LINE 2H PP (1 of 2)
22	SS LINE 2H PP (2 of 2) & LINE 2M
23	SS LINE 2I PP
24	SS LINE 2J PP (1 of 2)
25	SS LINE 2J PP (2 of 2)
26	SS LINE 2K & 2L PP
27	COORDINATE MAP
28	EC PLAN NORTH SS
29	EC PLAN SOUTH SS
30	EC-SILT FENCE
31	EC-DITCH CHECK
32	EC-CURB INLET & CONST. ENT.
33	EC-SUBDIVISION DEVELOPMENT
34	EC-STREET IMPROVEMENTS
35	PLAT SHEET 1-SS
36	PLAT SHEET 2-SS
37	PLAT SHEET 3-SS

Benchmarks



BENCHMARK #1:
CHISELED SQUARE WITH DIVOT ON THE NORTHEAST CORNER OF
A CULVERT HEADWALL ON THE SOUTH SIDE OF 21ST STREET
NORTH, 668 FEET WEST OF 151ST STREET WEST
ELEVATION = 1368.00 (NAVD88, G18)

BENCHMARK #2:
CHISELED SQUARE WITH DIVOT ON SOUTHWEST CORNER OF
BRIDGE HEADWALL ON THE SOUTH SIDE OF 21ST STREET NORTH,
1252 FEET EAST OF 151ST STREET WEST
ELEVATION = 1365.98 (NAVD88, G18)

IMPROVEMENT DISTRICT

PLAN SET REVIEWED BY GARVER
Chunhua Bolin 4/27/2023
SIGNATURE DATE

NOTE: All coordinates listed are modified NAD83 Kansas State Plane Zone South unless otherwise noted. To convert listed coordinates to NAD83 Kansas State Plane Zone South coordinates multiply the northing and easting by the project scale factor of 0.99994194. Elevation datum is NAVD88 Geoid 12B unless otherwise noted.



JULY 2023

PLANS PREPARED BY



Sanitary Sewer Extension - Area 151, Phase 1
 468-2023-011815 47268923/E3095

Riser No.	Lot No.	Block No.	Distance from Main to Riser (Lt./Rt.)	Distance from	
				Upstream MH	Downstream MH
1	100	3	7' Lt.	240'	57'
2	100	3	7' Lt.	220'	77'
3	101	3	7' Lt.	160'	137'
4	101	3	7' Lt.	140'	157'
5	102	3	7' Lt.	95'	202'
6	102	3	7' Lt.	75'	222'
7	103	3	7' Lt.	30'	267'
8	103	3	7' Lt.	10'	287'
9	104	3	7' Lt.	176'	39'
10	104	3	7' Lt.	156'	59'
11	105	3	7' Lt.	111'	104'
12	105	3	7' Lt.	86'	129'
13	1	4	7' Lt.	136'	64'
14	1	4	7' Lt.	111'	89'
15	2	4	7' Lt.	61'	139'
16	2	4	7' Lt.	36'	164'
17	3	4	7' Lt.	11'	189'
18	3	4	7' Lt.	261'	14'
19	4	4	7' Lt.	216'	59'
20	4	4	7' Lt.	191'	84'
21	5	4	7' Lt.	131'	144'
22	5	4	7' Lt.	106'	169'
23	6	4	7' Lt.	56'	219'
24	6	4	7' Lt.	26'	249'
25	7	4	7' Lt.	195'	54'
26	7	4	7' Lt.	165'	84'
27	8	4	7' Lt.	105'	144'
28	8	4	7' Lt.	80'	169'
29	9	4	7' Lt.	30'	219'
30	9	4	7' Lt.	10'	239'
31	10	4	7' Lt.	225'	30'
32	10	4	7' Lt.	205'	50'
33	11	4	7' Lt.	160'	95'
34	11	4	7' Lt.	140'	115'
35	12	4	7' Lt.	105'	150'
36	12	4	7' Lt.	85'	170'
37	13	4	7' Lt.	45'	210'
38	13	4	7' Lt.	25'	230'
39	14	4	7' Lt.	53'	20'

Sanitary Sewer Extension - Area 151, Phase 1
 468-2023-011815 47268923/E3095

Riser No.	Lot No.	Block No.	Distance from Main to Riser (Lt./Rt.)	Distance from	
				Upstream MH	Downstream MH
40	14	4	7' Lt.	33'	40'
41	15	4	7' Lt.	288'	22'
42	15	4	7' Lt.	268'	42'
43	16	4	7' Lt.	228'	82'
44	16	4	7' Lt.	208'	102'
45	17	4	7' Lt.	173'	137'
46	17	4	7' Lt.	148'	162'
47	18	4	7' Lt.	108'	202'
48	18	4	7' Lt.	88'	222'
49	19	4	7' Lt.	43'	267'
50	19	4	7' Lt.	23'	287'
51	20	4	7' Lt.	218'	27'
52	20	4	7' Lt.	193'	52'
53	21	4	7' Lt.	138'	107'
54	21	4	7' Lt.	113'	132'
55	22	4	7' Lt.	48'	197'
56	22	4	7' Lt.	18'	227'
57	23	4	7' Lt.	272'	77'
58	23	4	7' Lt.	242'	107'
59	24	4	7' Lt.	187'	162'
60	24	4	7' Lt.	162'	187'
61	25	4	7' Lt.	112'	237'
62	25	4	7' Lt.	87'	262'
63	76	3	7' Rt.	306'	15'
64	77	3	13' Lt.	301'	20'
65	76	3	7' Rt.	281'	40'
66	77	3	13' Lt.	276'	45'
67	75	3	7' Rt.	246'	75'
68	78	3	13' Lt.	241'	80'
69	75	3	7' Rt.	216'	105'
70	78	3	13' Lt.	211'	110'
71	74	3	7' Rt.	181'	140'
72	79	3	13' Lt.	176'	145'
73	79	3	7' Rt.	156'	165'
74	74	3	13' Lt.	151'	170'
75	73	3	7' Rt.	121'	200'
76	80	3	13' Lt.	116'	205'
77	80	3	7' Rt.	96'	225'
78	73	3	13' Lt.	91'	230'

Sanitary Sewer Extension - Area 151, Phase 1
 468-2023-011815 47268923/E3095

Riser No.	Lot No.	Block No.	Distance from Main to Riser (Lt./Rt.)	Distance from	
				Upstream MH	Downstream MH
79	67	3	13' Lt.	336'	19'
80	67	3	13' Lt.	316'	39'
81	68	3	13' Lt.	271'	84'
82	68	3	13' Lt.	251'	104'
83	69	3	13' Lt.	211'	144'
84	69	3	13' Lt.	186'	169'
85	70	3	13' Lt.	136'	219'
86	70	3	13' Lt.	116'	239'
87	71	3	13' Lt.	61'	294'
88	71	3	13' Lt.	41'	314'
89	99	3	7' Rt.	239'	37'
90	99	3	7' Rt.	214'	62'
91	98	3	7' Rt.	164'	112'
92	98	3	7' Rt.	144'	132'
93	97	3	7' Rt.	104'	172'
94	97	3	7' Rt.	84'	192'
95	96	3	7' Rt.	39'	237'
96	96	3	7' Rt.	19'	257'
97	23	3	7' Lt.	205'	17'
98	23	3	7' Lt.	185'	37'
99	24	3	7' Lt.	140'	82'
100	24	3	7' Lt.	120'	102'
101	25	3	7' Lt.	80'	142'
102	25	3	7' Lt.	60'	162'
103	28	3	7' Lt.	315'	35'
104	28	3	7' Lt.	295'	55'
105	29	3	7' Lt.	205'	145'
106	29	3	7' Lt.	185'	165'
107	Res. B		7' Lt.	55'	295'
108	60	3	18' Rt.	300'	26'
109	60	3	18' Rt.	280'	46'
110	59	3	18' Rt.	235'	91'
111	59	3	18' Rt.	215'	111'
112	58	3	18' Rt.	170'	156'
113	58	3	18' Rt.	145'	181'
114	57	3	18' Rt.	110'	216'
115	57	3	18' Rt.	90'	236'
116	56	3	18' Rt.	40'	286'
117	56	3	18' Rt.	20'	306'
118	15	1	13' Rt.	232'	20'

Sanitary Sewer Extension - Area 151, Phase 1
 468-2023-011815 47268923/E3095

Riser No.	Lot No.	Block No.	Distance from Main to Riser (Lt./Rt.)	Distance from	
				Upstream MH	Downstream MH
119	15	1	13' Rt.	212'	40'
120	16	1	13' Rt.	167'	85'
121	16	1	13' Rt.	147'	105'
122	17	1	13' Rt.	107'	145'
123	17	1	13' Rt.	87'	165'
124	4	3	13' Lt.	282'	35'
125	4	3	13' Lt.	257'	60'
126	5	3	13' Lt.	217'	100'
127	5	3	13' Lt.	197'	120'
128	6	3	13' Lt.	152'	165'
129	6	3	13' Lt.	132'	185'
130	7	3	13' Lt.	87'	230'
131	7	3	13' Lt.	62'	255'
132	13	3	37.5' Lt.	291'	25'
133	22	3	37.5' Rt.	286'	30'
134	13	3	37.5' Lt.	266'	50'
135	22	3	37.5' Rt.	261'	55'
136	21	3	37.5' Rt.	233'	83'
137	14	3	37.5' Lt.	228'	88'
138	21	3	37.5' Rt.	213'	103'
139	14	3	37.5' Lt.	208'	108'
140	20	3	37.5' Rt.	171'	145'
141	15	3	37.5' Lt.	166'	150'
142	20	3	37.5' Rt.	146'	170'
143	15	3	37.5' Lt.	141'	175'
144	19	3	37.5' Rt.	108'	208'
145	16	3	37.5' Lt.	103'	213'
146	19	3	37.5' Rt.	88'	228'
147	16	3	37.5' Lt.	83'	233'
148	18	3	37.5' Rt.	46'	270'
149	17	3	37.5' Lt.	41'	275'
150	18	3	37.5' Rt.	21'	295'
151	17	3	37.5' Lt.	16'	300'
152	7	2	13' Rt.	84'	30'
153	7	2	13' Rt.	64'	50'
154	46	3	7' Rt.	199'	40'
155	46	3	7' Rt.	164'	75'
156	45	3	7' Rt.	64'	175'
157	45	3	7' Rt.	34'	205'
158	31	3	13' Lt.	285'	11'

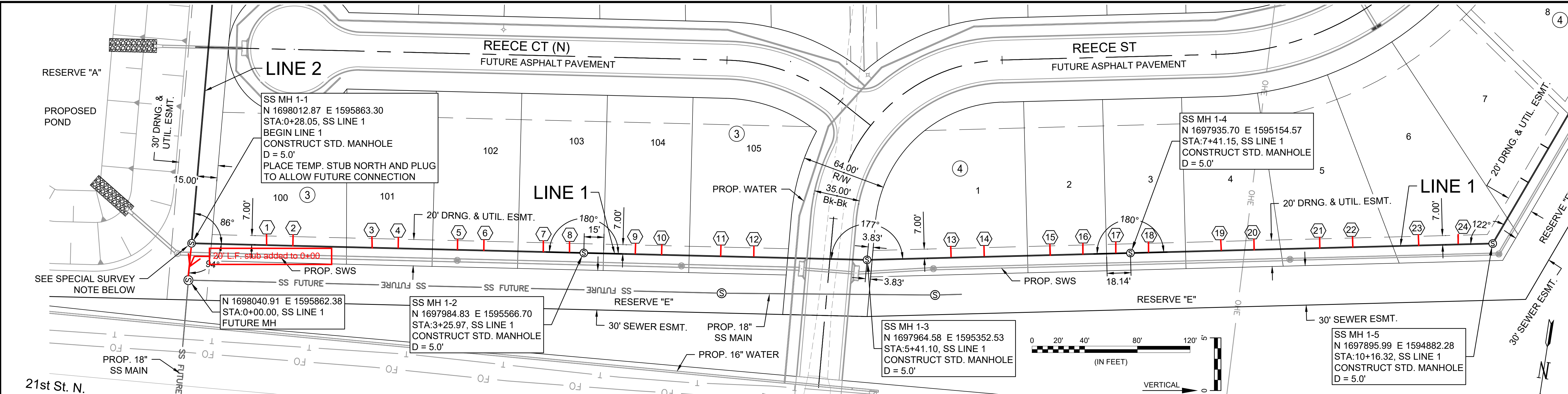
Sanitary Sewer Extension - Area 151, Phase 1
 468-2023-011815 47268923/E3095

Riser No.	Lot No.	Block No.	Distance from Main to Riser (Lt./Rt.)	Distance from	
				Upstream MH	Downstream MH
159	32	3	13' Lt.	245'	51'
160	32	3	13' Lt.	225'	71'
161	33	3	13' Lt.	185'	111'
162	33	3	13' Lt.	165'	131'
163	34	3	13' Lt.	130'	166'
164	34	3	13' Lt.	110'	186'
165	35	3	13' Lt.	75'	221'
166	35	3	13' Lt.	50'	246'
167	36	3	13' Lt.	10'	286'
168	36	3	13' Lt.	215'	15'
169	37	3	13' Lt.	175'	55'
170	37	3	13' Lt.	155'	75'
171	38	3	13' Lt.	115'	115'
172	38	3	13' Lt.	90'	140'
173	51	7	13' Lt.	304'	20'
174	51	7	13' Lt.	284'	40'
175	52	7	13' Lt.	239'	85'
176	52	7	13' Lt.	219'	105'
177	53	7	13' Lt.	174'	150'
178	53	7	13' Lt.	154'	170'
179	54	7	13' Lt.	114'	210'
180	54	7	13' Lt.	94'	230'
181	55	7	13' Lt.	49'	275'
182	55	7	13' Lt.	29'	295'
183	3	8	18' Rt.	265'	62'
184	3	8	18' Rt.	245'	82'
185	2	8	18' Rt.	200'	127'
186	2	8	18' Rt.	175'	152'
187	1	8	18' Rt.	125'	202'
188	1	8	18' Rt.	100'	227'
189	52	3	12' Lt.	285'	41'
190	53	3	12' Lt.	195'	131'
191	53	3	12' Lt.	165'	161'
192	54	3	12' Lt.	115'	211'
193	54	3	12' Lt.	95'	231'
194	55	3	12' Lt.	45'	281'
195	55	3	12' Lt.	25'	301'
196	4	8	12' Lt.	315'	12'
197	4	8	12' Lt.	300'	27'
198	5	8	12' Lt.	260'	67'



© 2023 GARVER, LLC
 THIS DOCUMENT, ALONG WITH THE IDEAS AND DESIGNS CONVEYED HEREIN, SHALL BE CONSIDERED INSTRUMENTS OF PROFESSIONAL SERVICE AND ARE PROPERTY OF GARVER, LLC. ANY USE, REPRODUCTION, OR DISTRIBUTION OF THIS DOCUMENT, ALONG WITH THE IDEAS AND DESIGNS CONTAINED HEREIN, IS PROHIBITED UNLESS AUTHORIZED IN WRITING BY GARVER, LLC OR EXPLICITLY ALLOWED IN THE GOVERNING PROFESSIONAL SERVICES AGREEMENT FOR THIS WORK.

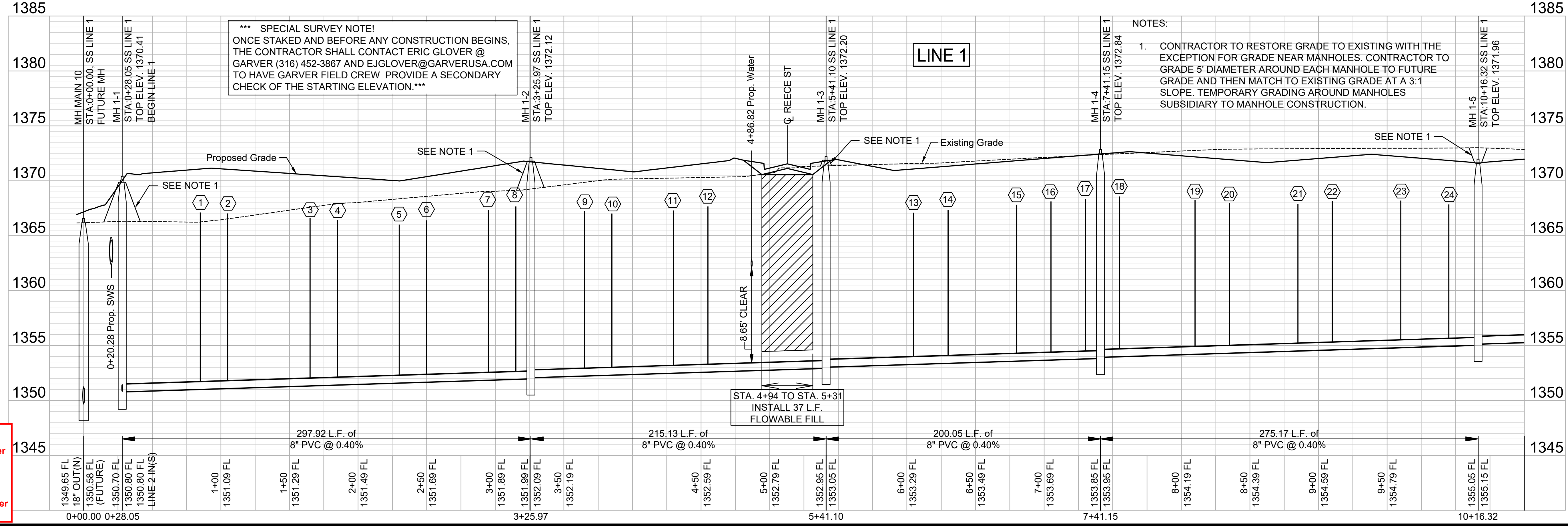
1995 Midfield Road
 Wichita, KS 67209
 (316) 264-8008



NUMBER	TYPE	SERVING			STATION/DIRECTION	FOR INFORMATION ONLY	
		LOT NO.	BLOCK NO.	LINE NO.		APPROX. LENGTH 4" PIPE	
						VERTICAL	HORIZONTAL
1	8"X4" Tee	100	3	1	0+85 Left	15.4	7.0
2	8"X4" Tee	100	3	1	1+05 Left	15.2	7.0
3	8"X4" Tee	101	3	1	1+65 Left	14.5	7.0
4	8"X4" Tee	101	3	1	1+85 Left	14.3	7.0
5	8"X4" Tee	102	3	1	2+30 Left	13.7	7.0
6	8"X4" Tee	102	3	1	2+50 Left	14.0	7.0
7	8"X4" Tee	103	3	1	2+95 Left	14.7	7.0
8	8"X4" Tee	103	3	1	3+15 Left	15.0	7.0

NUMBER	TYPE	SERVING			STATION/DIRECTION	FOR INFORMATION ONLY	
		LOT NO.	BLOCK NO.	LINE NO.		APPROX. LENGTH 4" PIPE	
						VERTICAL	HORIZONTAL
9	8"X4" Tee	104	3	1	3+65 Left	14.4	7.0
10	8"X4" Tee	104	3	1	3+85 Left	14.1	7.0
11	8"X4" Tee	105	3	1	4+30 Left	14.1	7.0
12	8"X4" Tee	105	3	1	4+55 Left	14.3	7.0
13	8"X4" Tee	1	4	1	6+05 Left	13.1	7.0
14	8"X4" Tee	1	4	1	6+30 Left	13.2	7.0
15	8"X4" Tee	2	4	1	6+80 Left	13.5	7.0
16	8"X4" Tee	2	4	1	7+05 Left	13.7	7.0

NUMBER	TYPE	SERVING			STATION/DIRECTION	FOR INFORMATION ONLY	
		LOT NO.	BLOCK NO.	LINE NO.		APPROX. LENGTH 4" PIPE	
						VERTICAL	HORIZONTAL
17	8"X4" Tee	3	4	1	7+30 Left	13.8	7.0
18	8"X4" Tee	3	4	1	7+55 Left	13.9	7.0
19	8"X4" Tee	4	4	1	8+00 Left	13.3	7.0
20	8"X4" Tee	4	4	1	8+25 Left	12.9	7.0
21	8"X4" Tee	5	4	1	8+85 Left	12.6	7.0
22	8"X4" Tee	5	4	1	9+10 Left	12.8	7.0
23	8"X4" Tee	6	4	1	9+60 Left	12.7	7.0
24	8"X4" Tee	6	4	1	9+90 Left	12.2	7.0



RECORD DRAWINGS
 Client: City of Wichita
 Contractor: Dondlinger & Sons
 Superintendent: Brad Reichenberger
 Inspector: John Jeys
 Inspection Firm: Garver
 PDF BY: JJJ 06/05/24

BY	DESCRIPTION	DATE	REV.

CITY OF WICHITA
 WICHITA, KANSAS

AREA 151
 SANITARY SEWER - PHASE 1

SS LINE 1 PP
 (1 of 4)

JOB NO.: 22T41002
 DATE: JULY 2023
 DESIGNED BY: EJG
 DRAWN BY: DRS

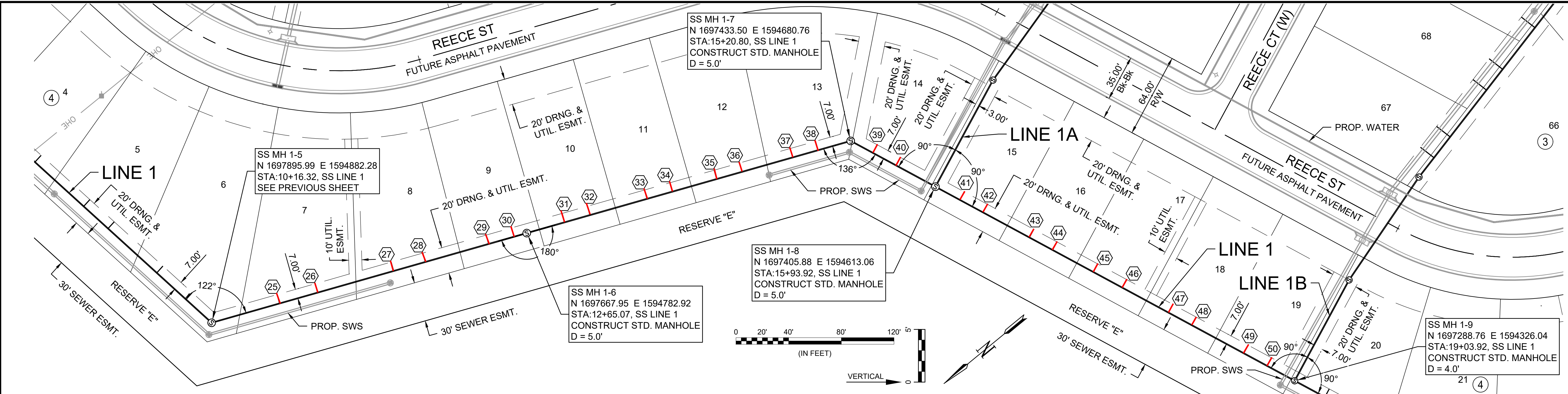
BAR IS ONE INCH ON ORIGINAL DRAWING
 IF NOT ONE INCH ON THIS SHEET, ADJUST SCALES ACCORDINGLY.

DRAWING NUMBER
 SHEET NUMBER **6** OF **37**



© 2023 GARVER, LLC
 THIS DOCUMENT, ALONG WITH THE IDEAS AND DESIGNS CONVEYED HEREIN, SHALL BE CONSIDERED INSTRUMENTS OF PROFESSIONAL SERVICE AND ARE PROPERTY OF GARVER, LLC. ANY USE, REPRODUCTION, OR DISTRIBUTION OF THIS DOCUMENT, ALONG WITH THE IDEAS AND DESIGNS CONTAINED HEREIN, IS PROHIBITED UNLESS AUTHORIZED IN WRITING BY GARVER, LLC OR EXPLICITLY ALLOWED IN THE GOVERNING PROFESSIONAL SERVICES AGREEMENT FOR THIS WORK.

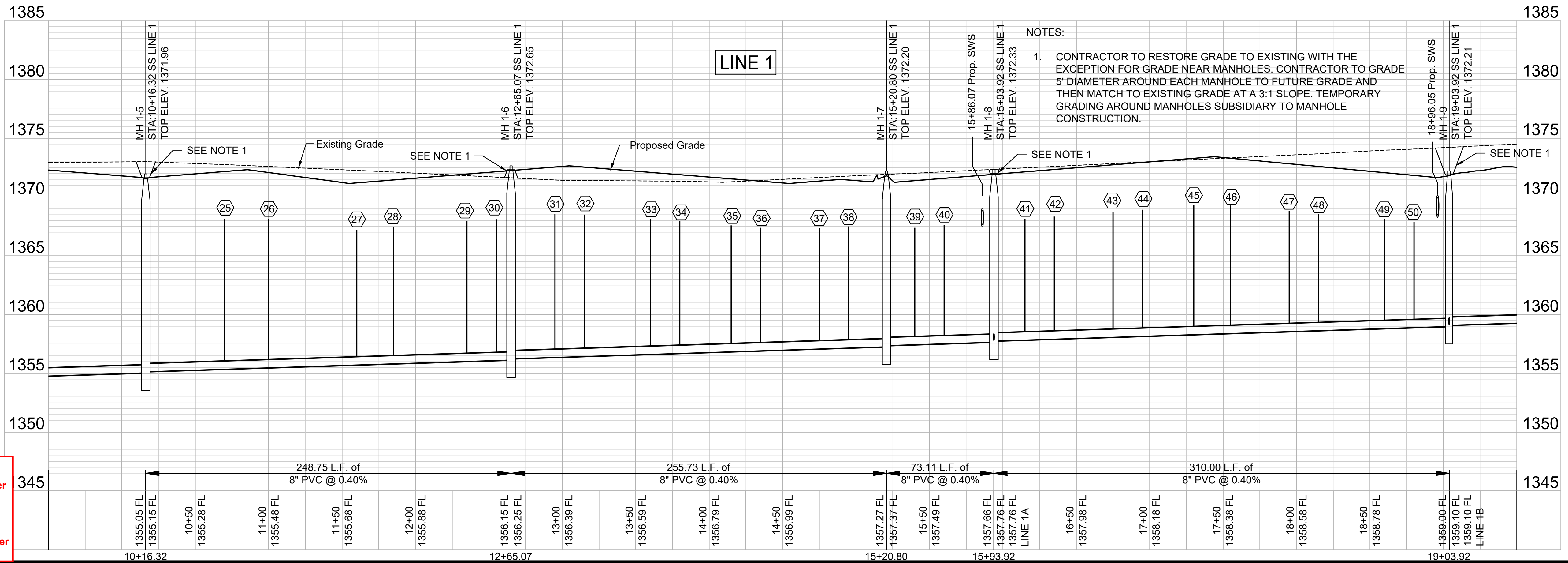
1995 Midfield Road
 Wichita, KS 67209
 (316) 264-8008



NUMBER	TYPE	SERVING				FOR INFORMATION ONLY	
		LOT NO.	BLOCK NO.	LINE NO.	STATION/DIRECTION	APPROX. LENGTH 4" PIPE	
						VERTICAL	HORIZONTAL
25	8"X4" Tee	7	4	1	10+70 Left	12.1	7.0
26	8"X4" Tee	7	4	1	11+00 Left	11.9	7.0
27	8"X4" Tee	8	4	1	11+60 Left	10.7	7.0
28	8"X4" Tee	8	4	1	11+85 Left	10.9	7.0
29	8"X4" Tee	9	4	1	12+35 Left	11.2	7.0
30	8"X4" Tee	9	4	1	12+55 Left	11.3	7.0
31	8"X4" Tee	10	4	1	12+95 Left	11.5	7.0
32	8"X4" Tee	10	4	1	13+15 Left	11.3	7.0
33	8"X4" Tee	11	4	1	13+60 Left	10.8	7.0

NUMBER	TYPE	SERVING				FOR INFORMATION ONLY	
		LOT NO.	BLOCK NO.	LINE NO.	STATION/DIRECTION	APPROX. LENGTH 4" PIPE	
						VERTICAL	HORIZONTAL
34	8"X4" Tee	11	4	1	13+80 Left	10.5	7.0
35	8"X4" Tee	12	4	1	14+15 Left	10.0	7.0
36	8"X4" Tee	12	4	1	14+35 Left	9.7	7.0
37	8"X4" Tee	13	4	1	14+75 Left	9.5	7.0
38	8"X4" Tee	13	4	1	14+95 Left	9.6	7.0
39	8"X4" Tee	14	4	1	15+40 Left	9.2	7.0
40	8"X4" Tee	14	4	1	15+60 Left	9.4	7.0
41	8"X4" Tee	15	4	1	16+15 Left	9.6	7.0
42	8"X4" Tee	15	4	1	16+35 Left	9.7	7.0

NUMBER	TYPE	SERVING				FOR INFORMATION ONLY	
		LOT NO.	BLOCK NO.	LINE NO.	STATION/DIRECTION	APPROX. LENGTH 4" PIPE	
						VERTICAL	HORIZONTAL
43	8"X4" Tee	16	4	1	16+75 Left	9.9	7.0
44	8"X4" Tee	16	4	1	16+95 Left	10.0	7.0
45	8"X4" Tee	17	4	1	17+30 Left	10.3	7.0
46	8"X4" Tee	17	4	1	17+55 Left	10.2	7.0
47	8"X4" Tee	18	4	1	17+95 Left	9.5	7.0
48	8"X4" Tee	18	4	1	18+15 Left	9.2	7.0
49	8"X4" Tee	19	4	1	18+60 Left	8.6	7.0
50	8"X4" Tee	19	4	1	18+80 Left	8.3	7.0



RECORD DRAWINGS
 Client: City of Wichita
 Contractor: Dondlinger & Sons
 Superintendent: Brad Reichenberger
 Inspector: John Jeys
 Inspection Firm: Garver
 PDF BY: JJJ 06/05/24

REV.	DATE	DESCRIPTION

CITY OF WICHITA
 WICHITA, KANSAS
 AREA 151
 SANITARY SEWER - PHASE 1

SS LINE 1 PP
 (2 of 4)

JOB NO.: 22T41002
 DATE: JULY 2023
 DESIGNED BY: EJG
 DRAWN BY: DRS

BAR IS ONE INCH ON ORIGINAL DRAWING
 IF NOT ONE INCH ON THIS SHEET, ADJUST SCALES ACCORDINGLY.

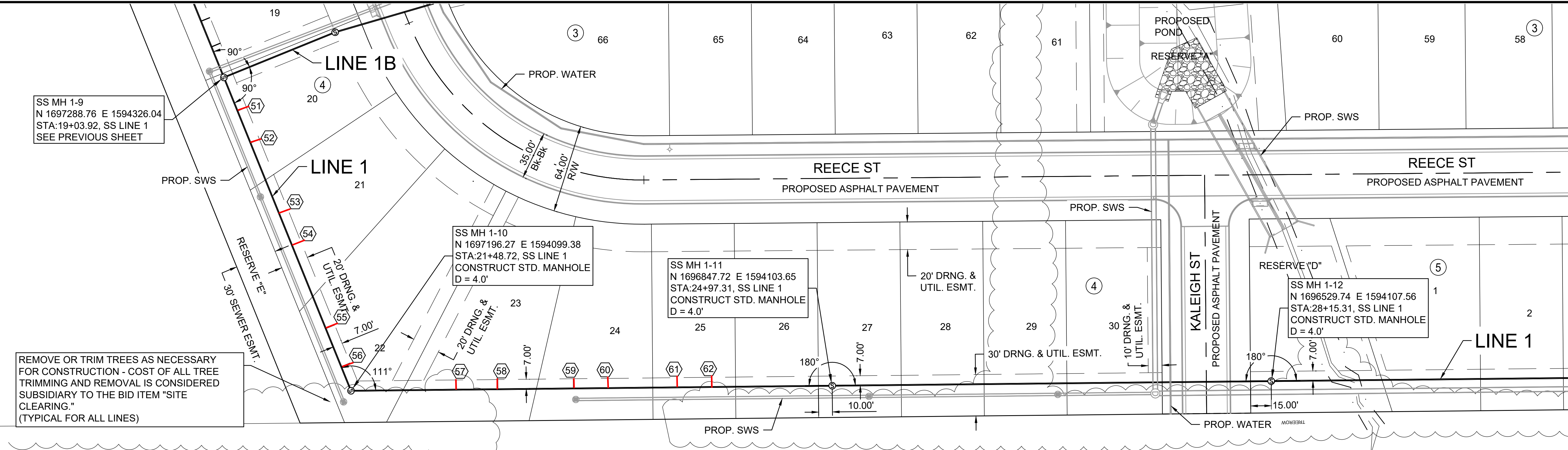
DRAWING NUMBER
 SHEET NUMBER **7** OF **37**

File: L:\2022\22T41002 - Nelt - 151st W and 21st N\Drawings\C3D\SS SHEETS\SS LINE 1-2.dwg Last Save: 7/10/2023 1:02 PM Last saved by: DRStandrich
 Last plotted by: Standrich, Daryl R. Plot Style: 1-2-5849 Plot Date: 7/13/2023 8:17 AM Plotter Used: None



© 2023 GARVER, L.L.C.
THIS DOCUMENT, ALONG WITH THE IDEAS AND DESIGNS CONVEYED HEREIN, SHALL BE CONSIDERED INSTRUMENTS OF PROFESSIONAL SERVICE AND ARE PROPERTY OF GARVER, L.L.C. ANY USE, REPRODUCTION, OR DISTRIBUTION OF THIS DOCUMENT, ALONG WITH THE IDEAS AND DESIGN CONTAINED HEREIN, IS PROHIBITED UNLESS AUTHORIZED IN WRITING BY GARVER, L.L.C. OR EXPLICITLY ALLOWED IN THE GOVERNING PROFESSIONAL SERVICES AGREEMENT FOR THIS WORK.

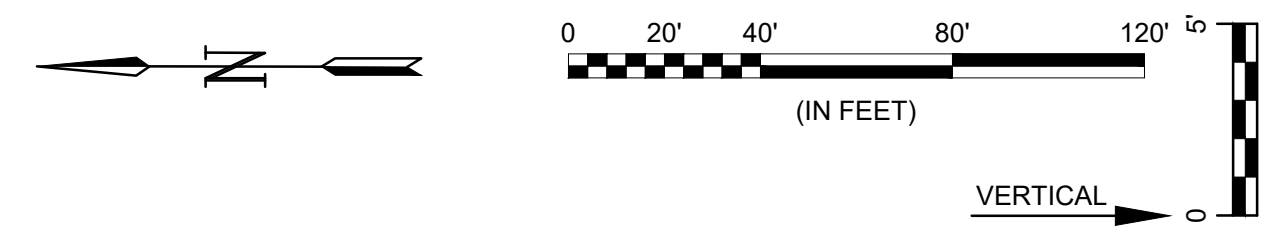
1995 Midfield Road
Wichita, KS 67209
(316) 264-8008



REMOVE OR TRIM TREES AS NECESSARY FOR CONSTRUCTION - COST OF ALL TREE TRIMMING AND REMOVAL IS CONSIDERED SUBSIDIARY TO THE BID ITEM "SITE CLEARING." (TYPICAL FOR ALL LINES)

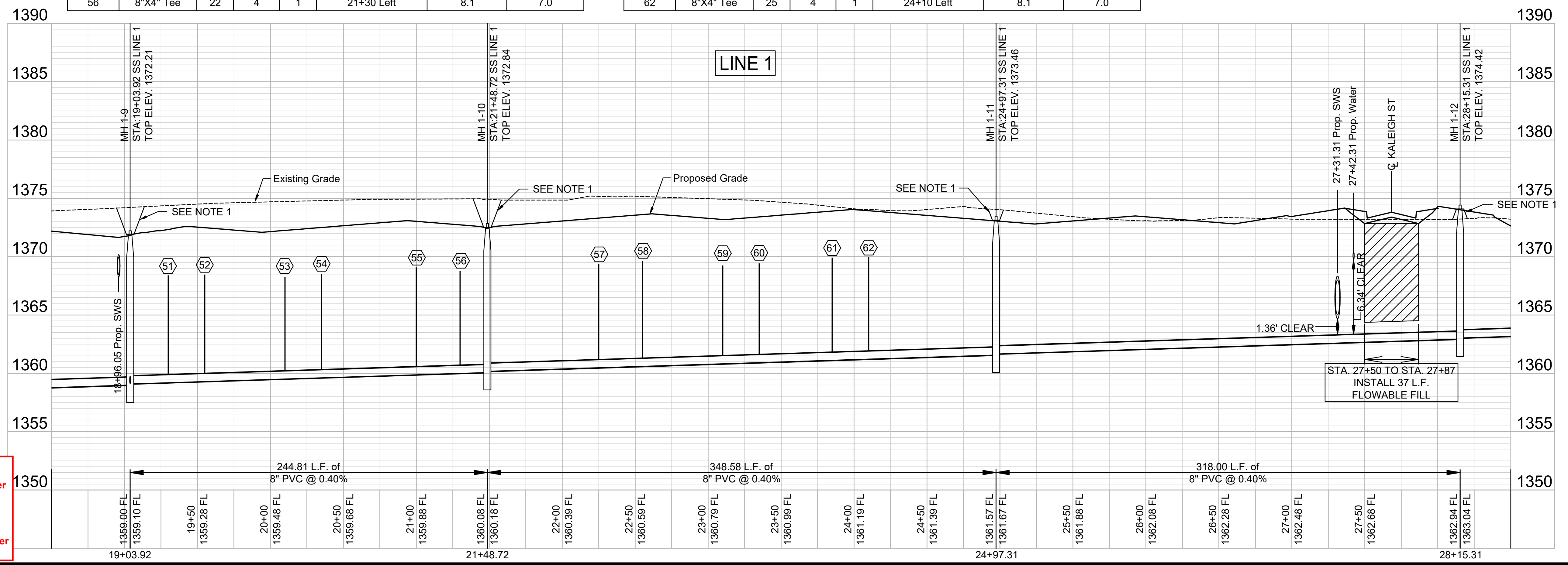
NUMBER	TYPE	SERVING			STATION/DIRECTION	FOR INFORMATION ONLY	
		LOT NO.	BLOCK NO.	LINE NO.		APPROX. LENGTH 4" PIPE	
51	8"X4" Tee	20	4	1	19+30 Left	8.5	7.0
52	8"X4" Tee	20	4	1	19+55 Left	8.4	7.0
53	8"X4" Tee	21	4	1	20+10 Left	8.0	7.0
54	8"X4" Tee	21	4	1	20+35 Left	8.2	7.0
55	8"X4" Tee	22	4	1	21+00 Left	8.5	7.0
56	8"X4" Tee	22	4	1	21+30 Left	8.1	7.0

NUMBER	TYPE	SERVING			STATION/DIRECTION	FOR INFORMATION ONLY	
		LOT NO.	BLOCK NO.	LINE NO.		APPROX. LENGTH 4" PIPE	
57	8"X4" Tee	23	4	1	22+25 Left	8.1	7.0
58	8"X4" Tee	23	4	1	22+55 Left	8.3	7.0
59	8"X4" Tee	24	4	1	23+10 Left	7.7	7.0
60	8"X4" Tee	24	4	1	23+35 Left	7.8	7.0
61	8"X4" Tee	25	4	1	23+85 Left	8.1	7.0
62	8"X4" Tee	25	4	1	24+10 Left	8.1	7.0



NOTES:

- CONTRACTOR TO RESTORE GRADE TO EXISTING WITH THE EXCEPTION FOR GRADE NEAR MANHOLES. CONTRACTOR TO GRADE 5' DIAMETER AROUND EACH MANHOLE TO FUTURE GRADE AND THEN MATCH TO EXISTING GRADE AT A 3:1 SLOPE. TEMPORARY GRADING AROUND MANHOLES SUBSIDIARY TO MANHOLE CONSTRUCTION.



RECORD DRAWINGS
Client: City of Wichita
Contractor: Dondlinger & Sons
Superintendent: Brad Reichenberger
Inspector: John Jeys
Inspection Firm: Garver
PDF BY: JJJ 06/05/24

REV.	DATE	DESCRIPTION

CITY OF WICHITA
WICHITA, KANSAS
AREA 151
SANITARY SEWER - PHASE 1

SS LINE 1 PP
(3 of 4)

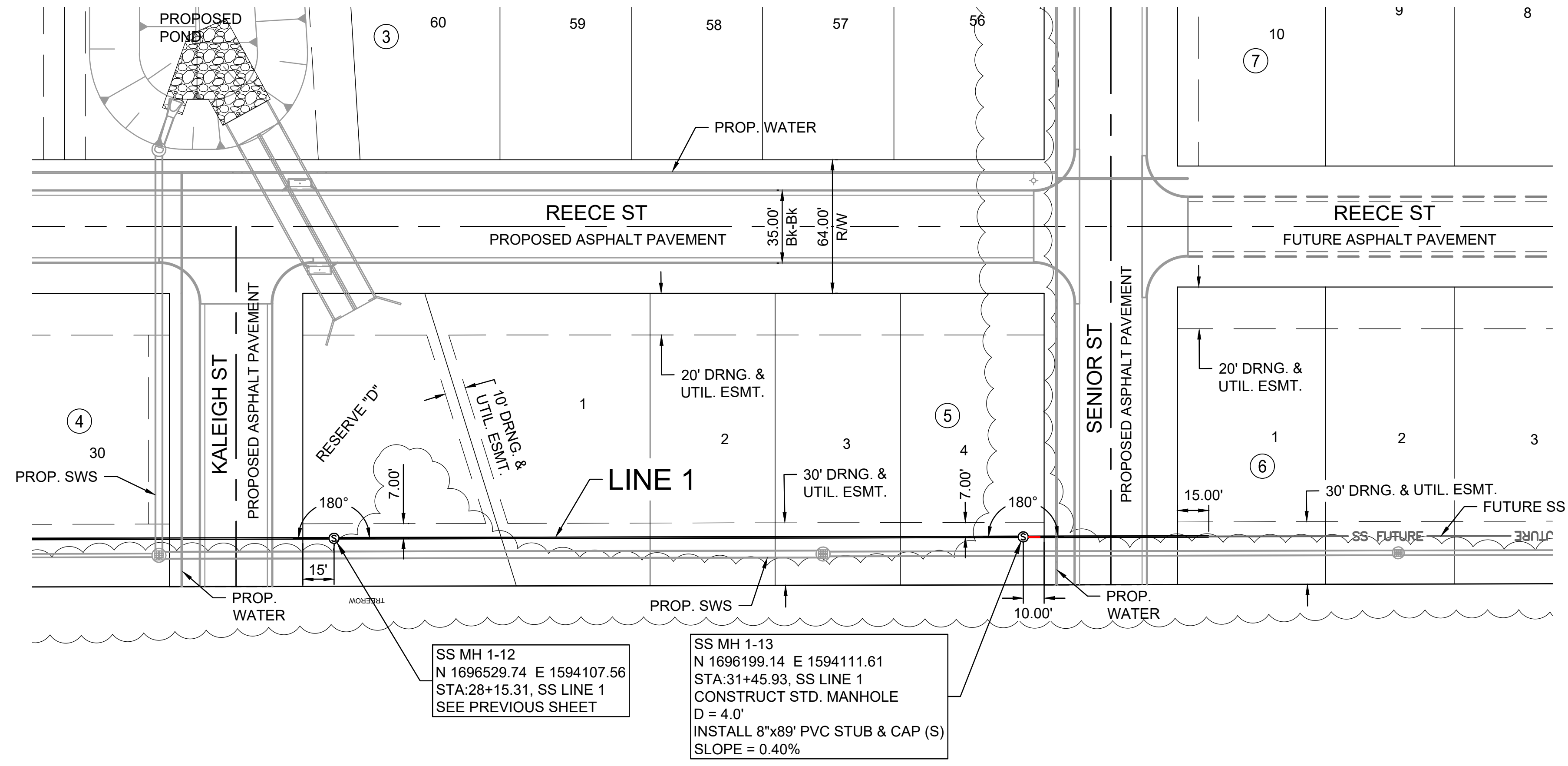
JOB NO.: 22T41002
DATE: JULY 2023
DESIGNED BY: EJG
DRAWN BY: DRS

BAR IS ONE INCH ON ORIGINAL DRAWING
IF NOT ONE INCH ON THIS SHEET, ADJUST SCALES ACCORDINGLY.

DRAWING NUMBER

SHEET NUMBER **8** OF **37**

File: L:\2022\22T41002 - Netl - 151st W and 21st N\Drawings\C3D\SS SHEETS\SS LINE 1-3.dwg Last Save: 7/10/2023 1:04 PM Last saved by: DRStandrich
Last plotted by: Standrich, Daryl R. Plot Style: --- Plot Scale: 1:2.5849 Plot Date: 7/13/2023 8:18 AM Plotter Used: None

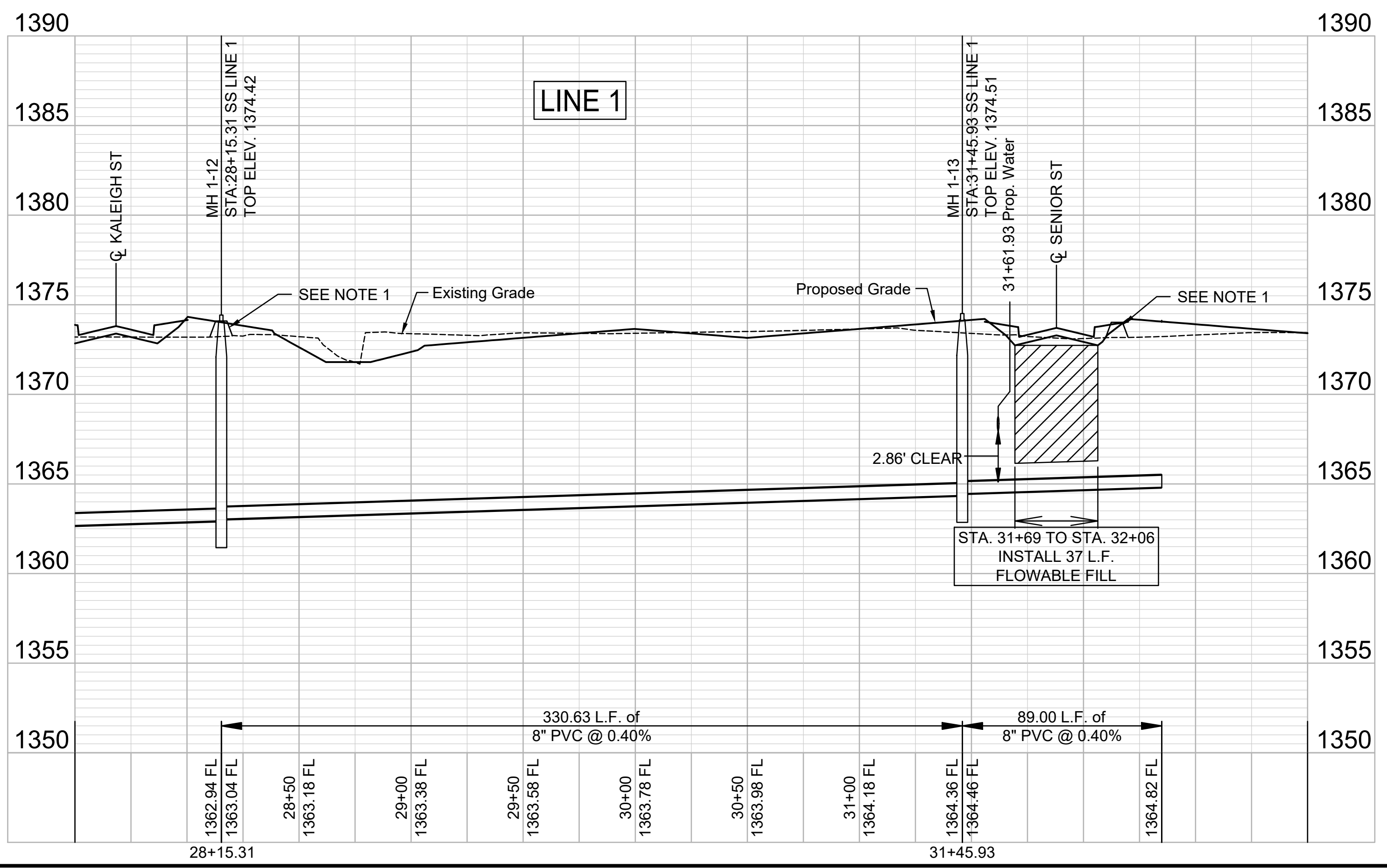
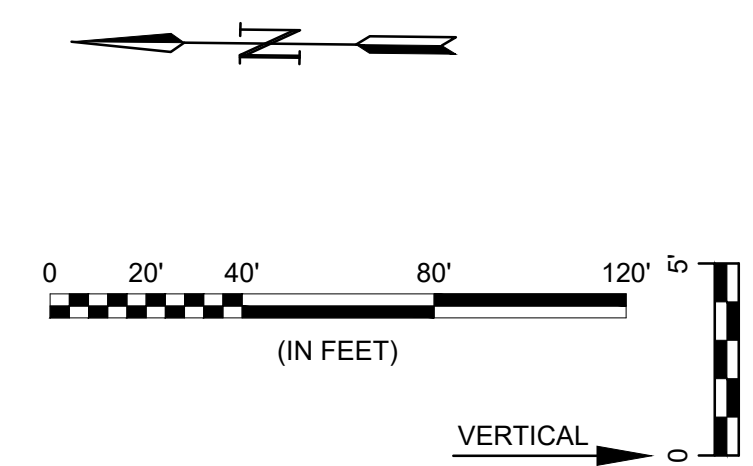


SS MH 1-12
 N 1696529.74 E 1594107.56
 STA:28+15.31, SS LINE 1
 SEE PREVIOUS SHEET

SS MH 1-13
 N 1696199.14 E 1594111.61
 STA:31+45.93, SS LINE 1
 CONSTRUCT STD. MANHOLE
 D = 4.0'
 INSTALL 8"x89' PVC STUB & CAP (S)
 SLOPE = 0.40%

NOTES:

- CONTRACTOR TO RESTORE GRADE TO EXISTING WITH THE EXCEPTION FOR GRADE NEAR MANHOLES. CONTRACTOR TO GRADE 5' DIAMETER AROUND EACH MANHOLE TO FUTURE GRADE AND THEN MATCH TO EXISTING GRADE AT A 3:1 SLOPE. TEMPORARY GRADING AROUND MANHOLES SUBSIDIARY TO MANHOLE CONSTRUCTION.



RECORD DRAWINGS
 Client: City of Wichita
 Contractor: Dondlinger & Sons
 Superintendent: Brad Reichenberger
 Inspector: John Jeys
 Inspection Firm: Garver
 PDF BY: JJJ 06/05/24

File: L:\2022\22T41002 - Neit - 151st W and 21st N\Drawings\C3D\SS SHEETS\SS LINE 1-4.dwg Last Save: 7/10/2023 1:05 PM Last saved by: DRStandrich
 Last plotted by: Standrich, Darryl R. Plot Style: --- Plot Scale: 1:2.5849 Plot Date: 7/13/2023 8:18 AM Plotter Used: None



© 2023 GARVER, LLC
 THIS DOCUMENT, ALONG WITH THE IDEAS AND DESIGNS CONVEYED HEREIN, SHALL BE CONSIDERED INSTRUMENTS OF PROFESSIONAL SERVICE AND ARE PROPERTY OF GARVER, LLC. ANY USE, REPRODUCTION, OR DISTRIBUTION OF THIS DOCUMENT, ALONG WITH THE IDEAS AND DESIGN CONTAINED HEREIN, IS PROHIBITED UNLESS AUTHORIZED IN WRITING BY GARVER, LLC OR EXPLICITLY ALLOWED IN THE GOVERNING PROFESSIONAL SERVICES AGREEMENT FOR THIS WORK.

1995 Midfield Road
 Wichita, KS 67209
 (316) 264-8008



REV.	DATE	DESCRIPTION	BY

CITY OF WICHITA
 WICHITA, KANSAS

AREA 151
 SANITARY SEWER - PHASE 1

SS LINE 1 PP
 (4 of 4)

JOB NO.: 22T41002
 DATE: JULY 2023
 DESIGNED BY: EJJ
 DRAWN BY: DRS

BAR IS ONE INCH ON ORIGINAL DRAWING
 IF NOT ONE INCH ON THIS SHEET, ADJUST SCALES ACCORDINGLY.


DRAWING NUMBER

SHEET NUMBER **9** OF **37**

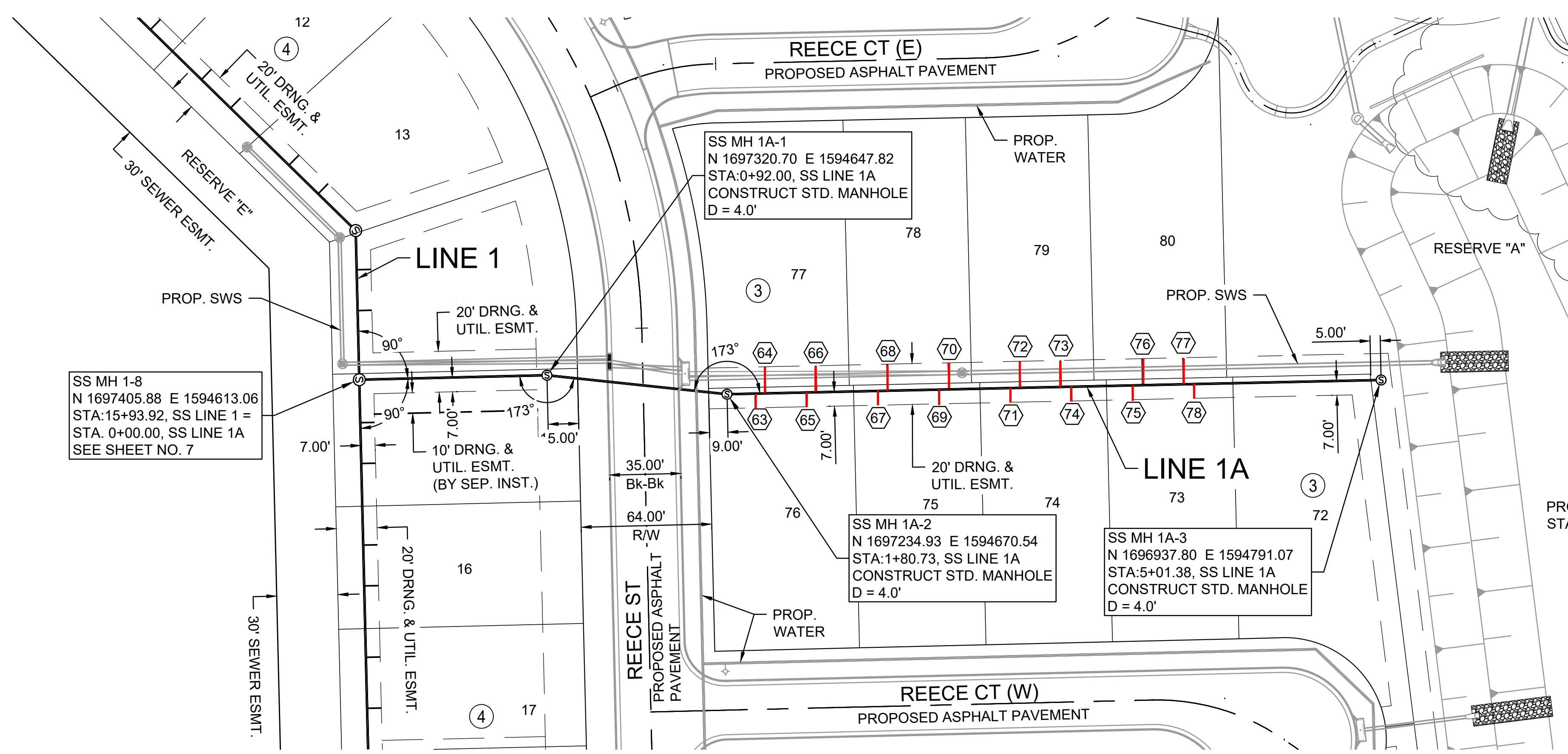


© 2023 GARVER, LLC
 THIS DOCUMENT, ALONG WITH THE IDEAS AND DESIGNS CONVEYED HEREIN, SHALL BE CONSIDERED INSTRUMENTS OF PROFESSIONAL SERVICE AND ARE PROPERTY OF GARVER, LLC. ANY USE, REPRODUCTION, OR DISTRIBUTION OF THIS DOCUMENT, ALONG WITH THE IDEAS AND DESIGNS CONTAINED HEREIN, IS PROHIBITED UNLESS AUTHORIZED IN WRITING BY GARVER, LLC OR EXPLICITLY ALLOWED IN THE GOVERNING PROFESSIONAL SERVICES AGREEMENT FOR THIS WORK.

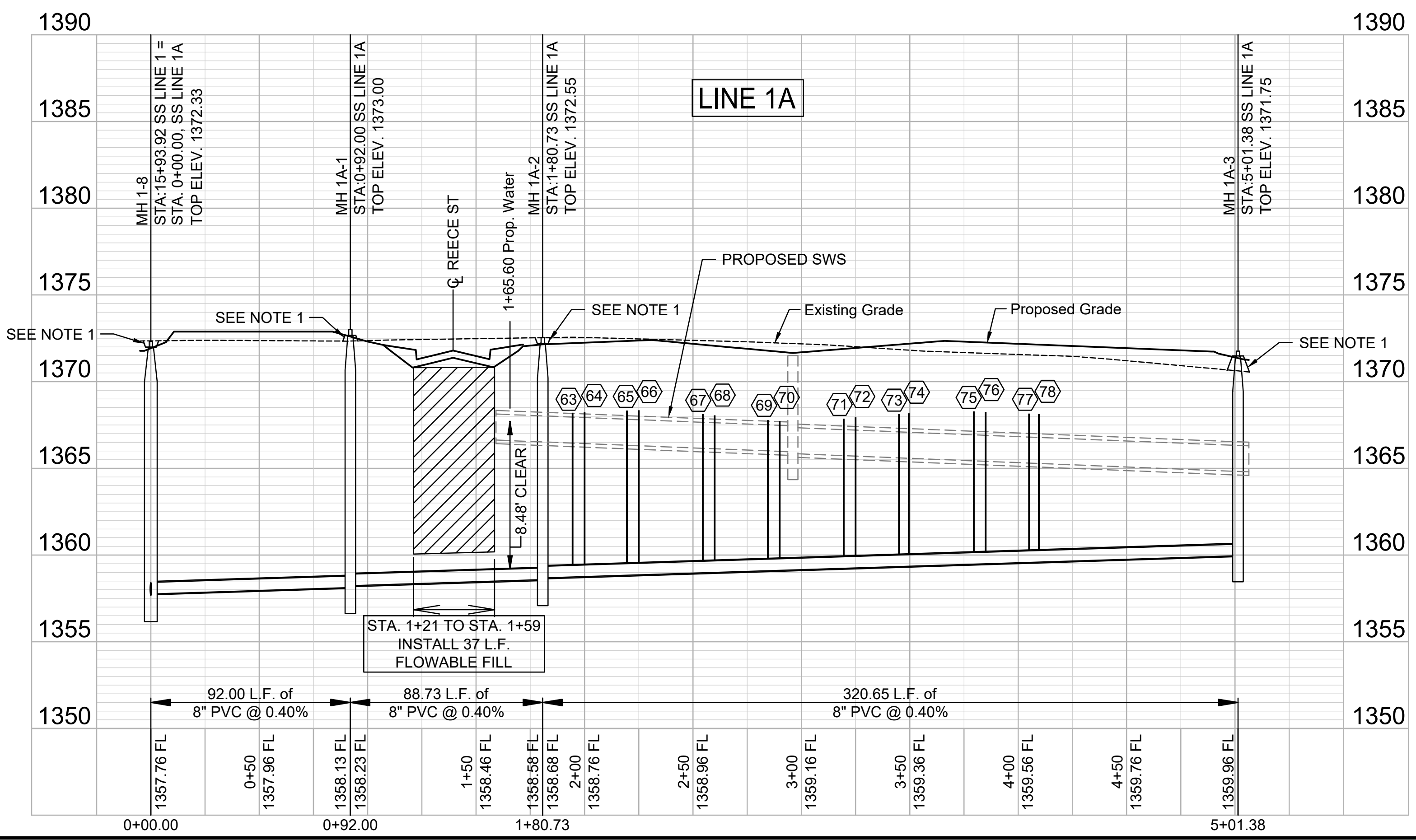
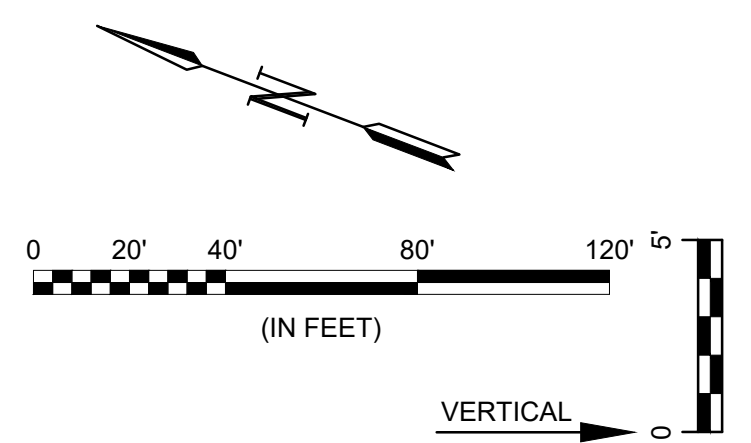
1995 Midfield Road
 Wichita, KS 67209
 (316) 264-8008



NUMBER	TYPE	SERVING			STATION/DIRECTION	FOR INFORMATION ONLY	
		LOT NO.	BLOCK NO.	LINE NO.		APPROX. LENGTH 4" PIPE	
						VERTICAL	HORIZONTAL
63	8"X4" Tee	76	3	1A	1+95 Right	8.8	7.0
64	8"X4" Tee	77	3	1A	2+00 Left	8.8	13.0
65	8"X4" Tee	76	3	1A	2+20 Right	8.8	7.0
66	8"X4" Tee	77	3	1A	2+25 Left	8.8	13.0
67	8"X4" Tee	75	3	1A	2+55 Right	8.4	7.0
68	8"X4" Tee	78	3	1A	2+60 Left	8.4	13.0
69	8"X4" Tee	75	3	1A	2+85 Right	8.0	7.0
70	8"X4" Tee	78	3	1A	2+90 Left	7.9	13.0
71	8"X4" Tee	74	3	1A	3+20 Right	7.9	7.0
72	8"X4" Tee	79	3	1A	3+25 Left	8.0	13.0
73	8"X4" Tee	79	3	1A	3+45 Left	8.1	13.0
74	8"X4" Tee	74	3	1A	3+50 Right	8.1	7.0
75	8"X4" Tee	73	3	1A	3+80 Right	8.1	7.0
76	8"X4" Tee	80	3	1A	3+85 Left	8.1	13.0
77	8"X4" Tee	80	3	1A	4+05 Left	7.9	13.0
78	8"X4" Tee	73	3	1A	4+10 Right	7.8	7.0



PROPOSED POND
 STATIC POOL = 1366.00



NOTES:

- CONTRACTOR TO RESTORE GRADE TO EXISTING WITH THE EXCEPTION FOR GRADE NEAR MANHOLES. CONTRACTOR TO GRADE 5' DIAMETER AROUND EACH MANHOLE TO FUTURE GRADE AND THEN MATCH TO EXISTING GRADE AT A 3:1 SLOPE. TEMPORARY GRADING AROUND MANHOLES SUBSIDIARY TO MANHOLE CONSTRUCTION.

File: L:\2022\22141002 - Netl - 151st W and 21st N\Drawings\C3D\SS SHEETS\SS LINE 1A.dwg Last Save: 7/10/2023 2:43 PM Last saved by: DRStandrich
 Last plotted by: Standrich, Darryl R. Plot Style: --- Plot Scale: 1:2.5849 Plot Date: 7/13/2023 8:19 AM Plotter Used: None

RECORD DRAWINGS
 Client: City of Wichita
 Contractor: Dondlinger & Sons
 Superintendent: Brad Reichenberger
 Inspector: John Jeys
 Inspection Firm: Garver
 PDF BY: JJJ 06/05/24

REV.	DATE	DESCRIPTION	BY


CITY OF WICHITA
 WICHITA, KANSAS
 AREA 151
 SANITARY SEWER - PHASE 1

SS LINE 1A PP
 JOB NO.: 22T41002
 DATE: JULY 2023
 DESIGNED BY: EJG
 DRAWN BY: DRS
 BAR IS ONE INCH ON ORIGINAL DRAWING
 IF NOT ONE INCH ON THIS SHEET, ADJUST SCALES ACCORDINGLY.
 DRAWING NUMBER
 SHEET NUMBER **10** OF **37**



© 2023 GARVER, LLC
 THIS DOCUMENT, ALONG WITH THE IDEAS AND DESIGNS CONVEYED HEREIN, SHALL BE CONSIDERED INSTRUMENTS OF PROFESSIONAL SERVICE AND ARE PROPERTY OF GARVER, LLC. ANY USE, REPRODUCTION, OR DISTRIBUTION OF THIS DOCUMENT, ALONG WITH THE IDEAS AND DESIGN CONTAINED HEREIN, IS PROHIBITED UNLESS AUTHORIZED IN WRITING BY GARVER, LLC OR EXPLICITLY ALLOWED IN THE GOVERNING PROFESSIONAL SERVICES AGREEMENT FOR THIS WORK.

1995 Midfield Road
 Wichita, KS 67209
 (316) 264-8008



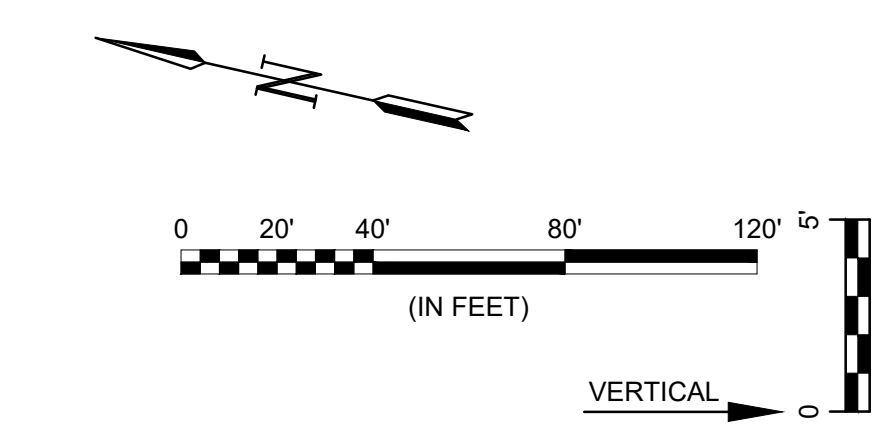
REV.	DATE	DESCRIPTION	BY

CITY OF WICHITA
 WICHITA, KANSAS
 AREA 151
 SANITARY SEWER - PHASE 1

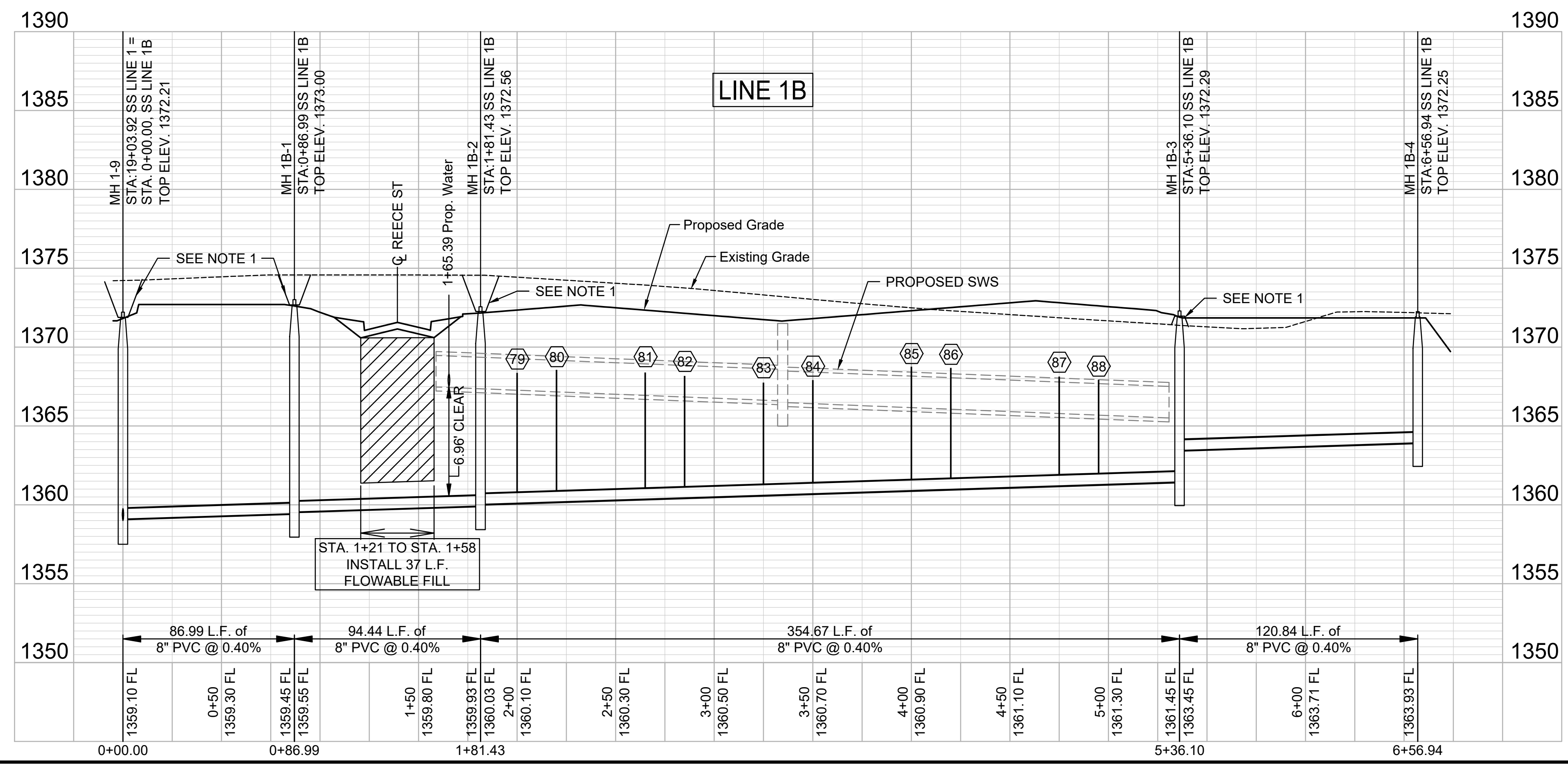
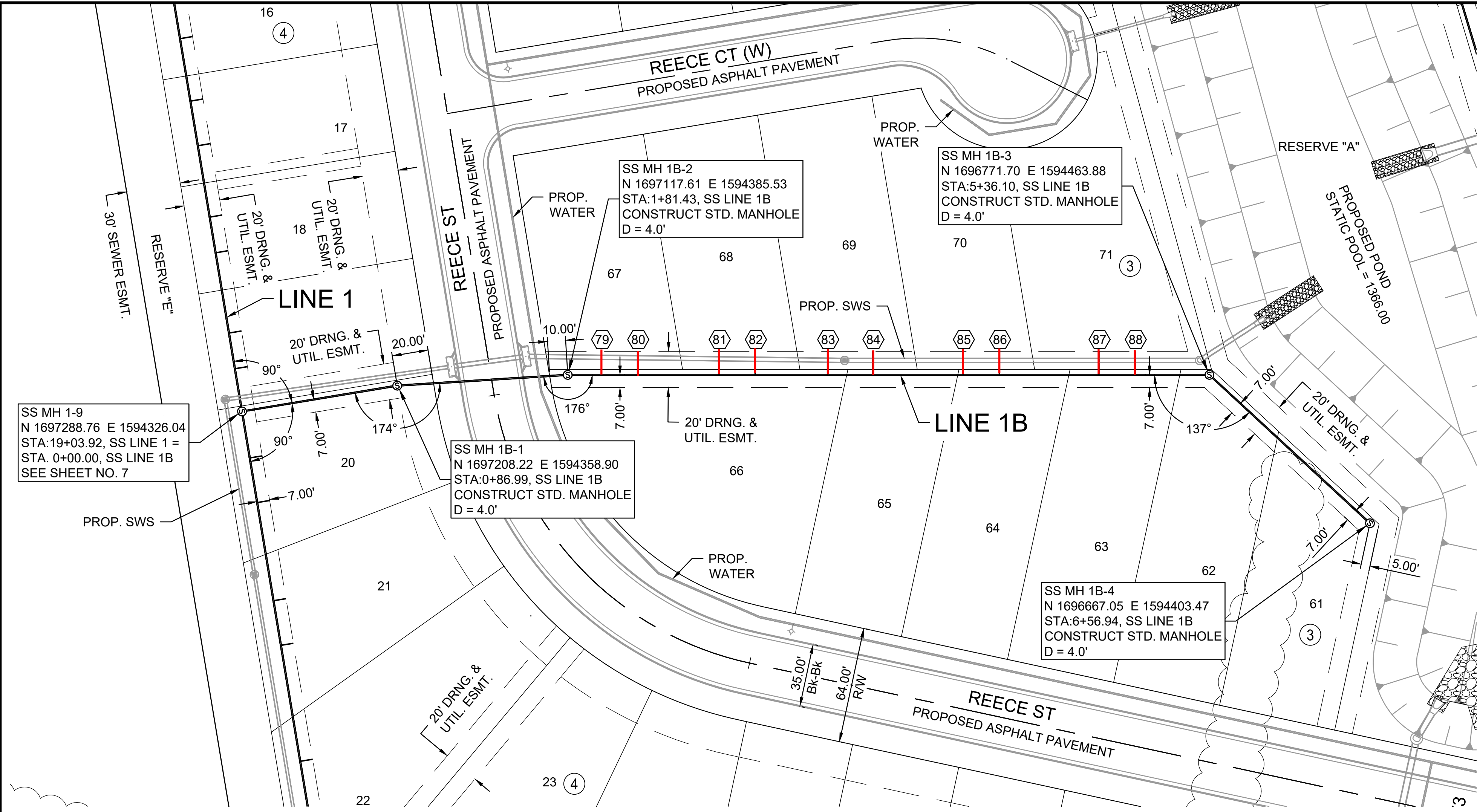
SS LINE 1B PP
 JOB NO.: 22T41002
 DATE: JULY 2023
 DESIGNED BY: EJG
 DRAWN BY: DRS

RECORD DRAWINGS
 Client: City of Wichita
 Contractor: Dondlinger & Sons
 Superintendent: Brad Reichenberger
 Inspector: John Jeys
 Inspection Firm: Garver
 PDF BY: JJJ 06/05/24

NUMBER	TYPE	SERVING			STATION/DIRECTION	FOR INFORMATION ONLY	
		LOT NO.	BLOCK NO.	LINE NO.		APPROX. LENGTH 4" PIPE	VERTICAL
79	8"X4" Tee	67	3	1B	2+00 Left	7.6	13.0
80	8"X4" Tee	67	3	1B	2+20 Left	7.7	13.0
81	8"X4" Tee	68	3	1B	2+65 Left	7.3	13.0
82	8"X4" Tee	68	3	1B	2+85 Left	7.0	13.0
83	8"X4" Tee	69	3	1B	3+25 Left	6.5	13.0
84	8"X4" Tee	69	3	1B	3+50 Left	6.5	13.0
85	8"X4" Tee	70	3	1B	4+00 Left	7.2	13.0
86	8"X4" Tee	70	3	1B	4+20 Left	7.0	13.0
87	8"X4" Tee	71	3	1B	4+75 Left	6.2	13.0
88	8"X4" Tee	71	3	1B	4+95 Left	6.0	13.0



- NOTES:
- CONTRACTOR TO RESTORE GRADE TO EXISTING WITH THE EXCEPTION FOR GRADE NEAR MANHOLES. CONTRACTOR TO GRADE 5' DIAMETER AROUND EACH MANHOLE TO FUTURE GRADE AND THEN MATCH TO EXISTING GRADE AT A 3:1 SLOPE. TEMPORARY GRADING AROUND MANHOLES SUBSIDIARY TO MANHOLE CONSTRUCTION.



File: L:\2022\22T41002 - Nelt - 151st W and 21st N\Drawings\C3D\SS SHEETS\SS LINE 1B.dwg Last Save: 7/10/2023 5:24 PM Last saved by: DRStandrich
 Last plotted by: Standrich, Daryl R. Plot Style: --- Plot Scale: 1:2.5849 Plot Date: 7/13/2023 8:20 AM Plotter Used: None



© 2023 GARVER, LLC
 THIS DOCUMENT, ALONG WITH THE IDEAS AND DESIGNS CONVEYED HEREIN, SHALL BE CONSIDERED INSTRUMENTS OF PROFESSIONAL SERVICE AND ARE PROPERTY OF GARVER, LLC. ANY USE, REPRODUCTION, OR DISTRIBUTION OF THIS DOCUMENT, ALONG WITH THE IDEAS AND DESIGN CONTAINED HEREIN, IS PROHIBITED UNLESS AUTHORIZED IN WRITING BY GARVER, LLC OR EXPLICITLY ALLOWED IN THE GOVERNING PROFESSIONAL SERVICES AGREEMENT FOR THIS WORK.

1995 Midfield Road
 Wichita, KS 67209
 (316) 264-8008



REV.	DATE	DESCRIPTION	BY

CITY OF WICHITA
 WICHITA, KANSAS

AREA 151
 SANITARY SEWER - PHASE 1

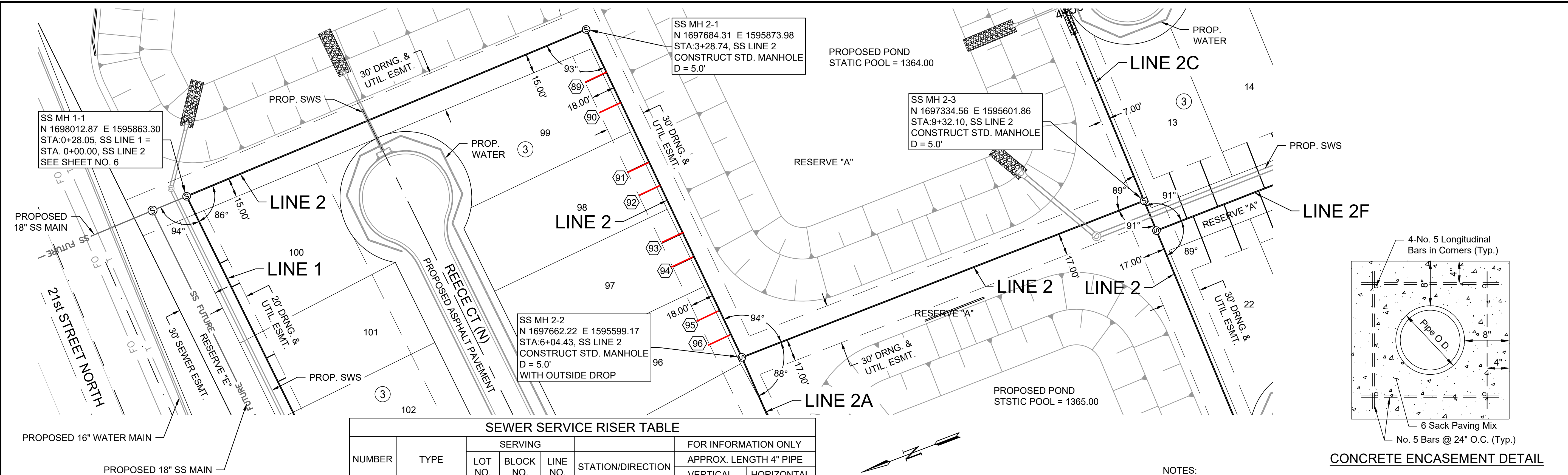
SS LINE 2 PP
 (1 of 3)

JOB NO.: 22T41002
 DATE: JULY 2023
 DESIGNED BY: EJG
 DRAWN BY: DRS

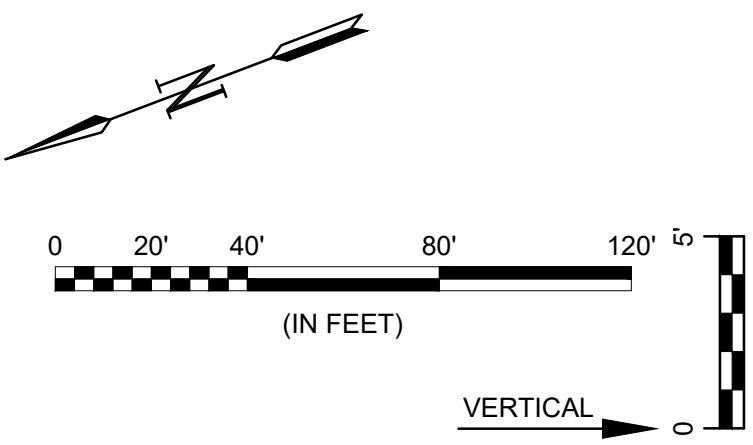
BAR IS ONE INCH ON ORIGINAL DRAWING
 IF NOT ONE INCH ON THIS SHEET, ADJUST SCALES ACCORDINGLY.

DRAWING NUMBER

SHEET NUMBER **12** OF **37**

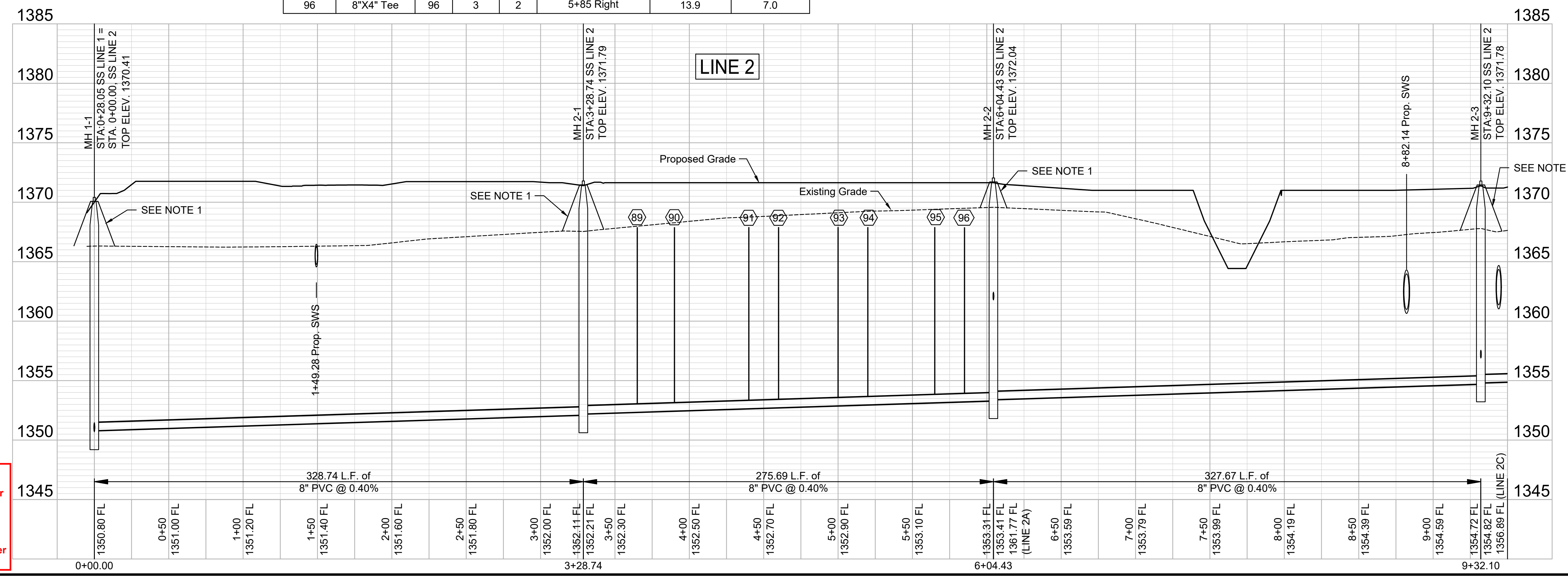
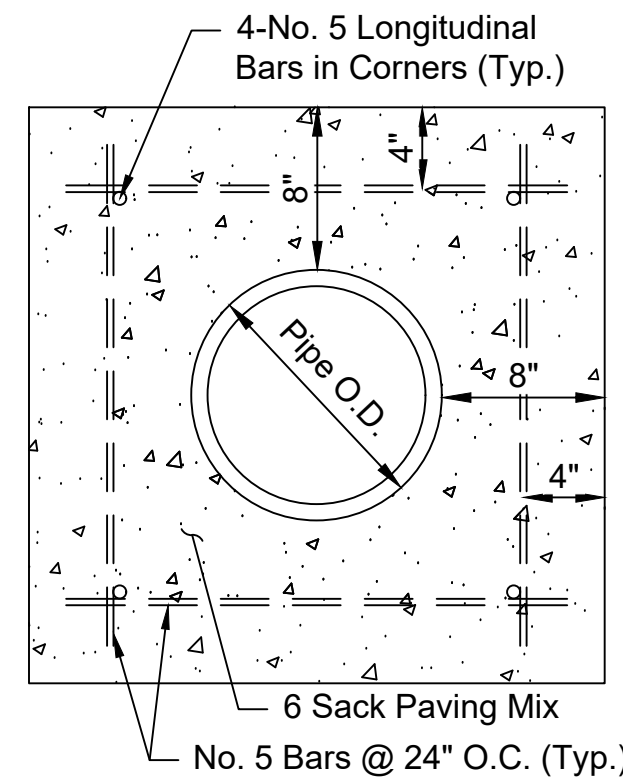


NUMBER	TYPE	SERVING			STATION/DIRECTION	FOR INFORMATION ONLY	
		LOT NO.	BLOCK NO.	LINE NO.		APPROX. LENGTH 4" PIPE	VERTICAL
89	8"X4" Tee	99	3	2	3+65 Right	14.8	7.0
90	8"X4" Tee	99	3	2	3+90 Right	14.7	7.0
91	8"X4" Tee	98	3	2	4+40 Right	14.5	7.0
92	8"X4" Tee	98	3	2	4+60 Right	14.5	7.0
93	8"X4" Tee	97	3	2	5+00 Right	14.3	7.0
94	8"X4" Tee	97	3	2	5+20 Right	14.2	7.0
95	8"X4" Tee	96	3	2	5+65 Right	14.0	7.0
96	8"X4" Tee	96	3	2	5+85 Right	13.9	7.0



NOTES:

- CONTRACTOR TO RESTORE GRADE TO EXISTING WITH THE EXCEPTION FOR GRADE NEAR MANHOLES. CONTRACTOR TO GRADE 5' DIAMETER AROUND EACH MANHOLE TO FUTURE GRADE AND THEN MATCH TO EXISTING GRADE AT A 3:1 SLOPE. TEMPORARY GRADING AROUND MANHOLES SUBSIDIARY TO MANHOLE CONSTRUCTION.



RECORD DRAWINGS
 Client: City of Wichita
 Contractor: Dondlinger & Sons
 Superintendent: Brad Reichenberger
 Inspector: John Jays
 Inspection Firm: Garver
 PDF BY: JJJ 06/05/24

File: L:\2022\22T41002 - Nett - 151st W and 21st N Drawings\C3D\SS SHEETS\SS LINE 2-1.dwg Last Save: 7/11/2023 4:42 PM Last saved by: DRStandrich
 Last plotted by: Standrich, Daryl R. Plot Style: --- Plot Scale: 1:2.5849 Plot Date: 7/13/2023 8:20 AM Plotter Used: None



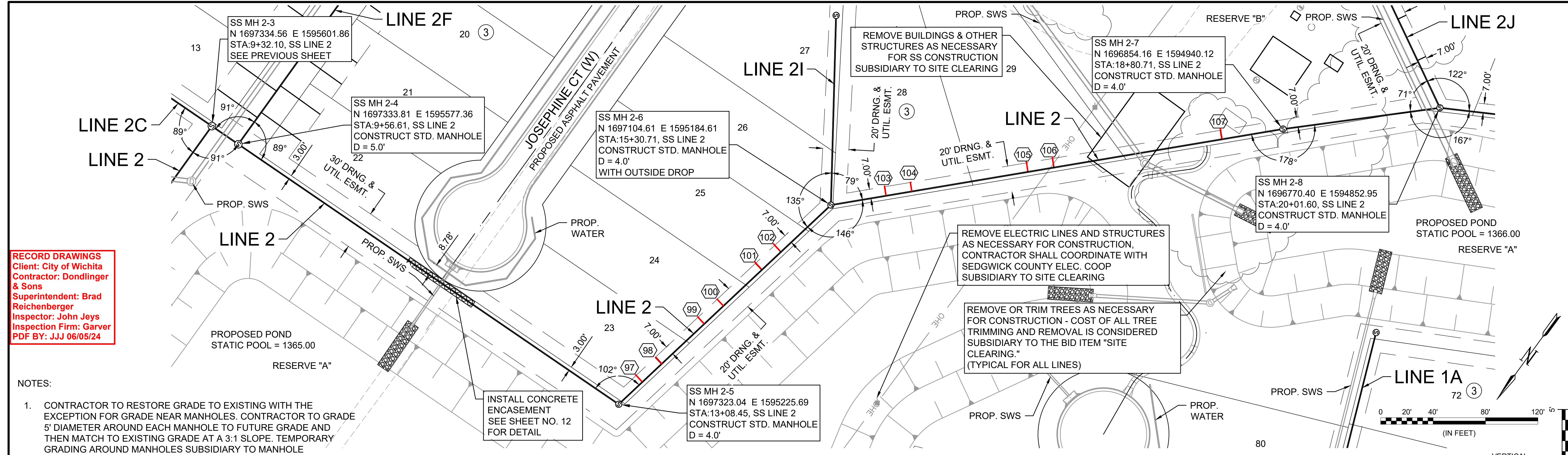
© 2023 GARVER, LLC
 THIS DOCUMENT, ALONG WITH THE IDEAS AND DESIGNS CONVEYED HEREIN, SHALL BE CONSIDERED INSTRUMENTS OF PROFESSIONAL SERVICE AND ARE PROPERTY OF GARVER, LLC. ANY USE, REPRODUCTION, OR DISTRIBUTION OF THIS DOCUMENT, ALONG WITH THE IDEAS AND DESIGN CONTAINED HEREIN, IS PROHIBITED UNLESS AUTHORIZED IN WRITING BY GARVER, LLC OR EXPLICITLY ALLOWED IN THE GOVERNING PROFESSIONAL SERVICES AGREEMENT FOR THIS WORK.

1995 Midfield Road
 Wichita, KS 67209
 (316) 264-8008



RECORD DRAWINGS
 Client: City of Wichita
 Contractor: Dondlinger & Sons
 Superintendent: Brad Reichenberger
 Inspector: John Jeys
 Inspection Firm: Garver
 PDF BY: JJJ 06/05/24

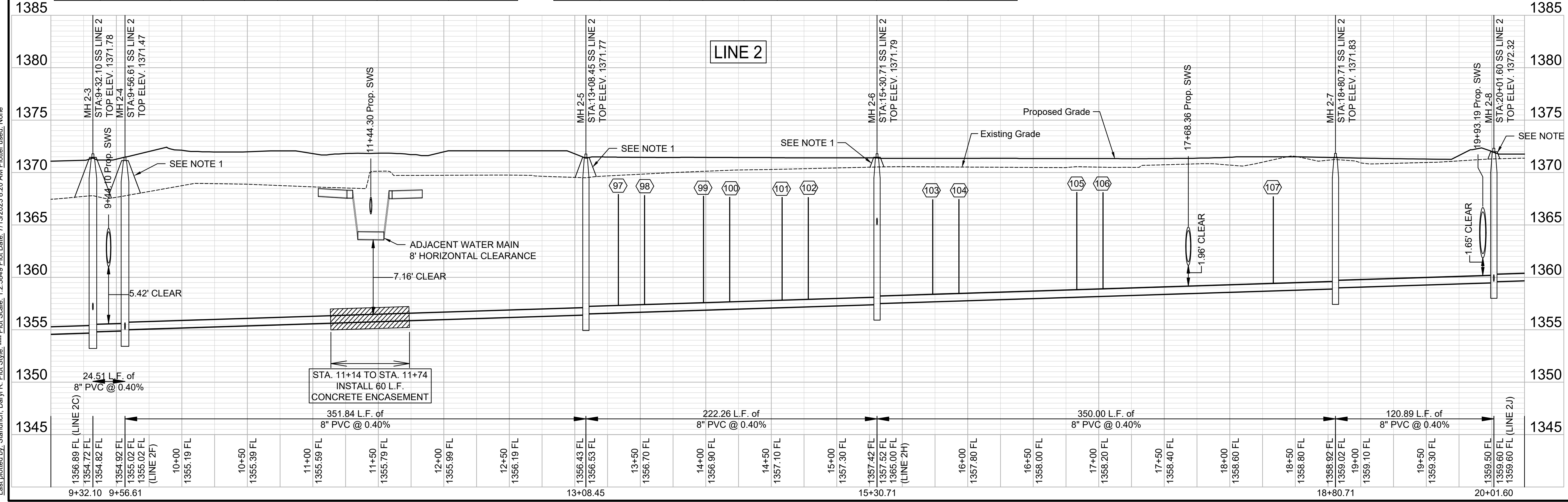
- NOTES:
- CONTRACTOR TO RESTORE GRADE TO EXISTING WITH THE EXCEPTION FOR GRADE NEAR MANHOLES. CONTRACTOR TO GRADE 5' DIAMETER AROUND EACH MANHOLE TO FUTURE GRADE AND THEN MATCH TO EXISTING GRADE AT A 3:1 SLOPE. TEMPORARY GRADING AROUND MANHOLES SUBSIDIARY TO MANHOLE CONSTRUCTION.



NUMBER	TYPE	SERVING			STATION/DIRECTION	FOR INFORMATION ONLY	
		LOT NO.	BLOCK NO.	LINE NO.		APPROX. LENGTH 4" PIPE	
						VERTICAL	HORIZONTAL
97	8"X4" Tee	23	3	2	13+25 Left	10.6	7.0
98	8"X4" Tee	23	3	2	13+45 Left	10.4	7.0
99	8"X4" Tee	24	3	2	13+90 Left	10.2	7.0
100	8"X4" Tee	24	3	2	14+10 Left	10.0	7.0

NUMBER	TYPE	SERVING			STATION/DIRECTION	FOR INFORMATION ONLY	
		LOT NO.	BLOCK NO.	LINE NO.		APPROX. LENGTH 4" PIPE	
						VERTICAL	HORIZONTAL
101	8"X4" Tee	25	3	2	14+50 Left	9.8	7.0
102	8"X4" Tee	25	3	2	14+70 Left	9.7	7.0
103	8"X4" Tee	28	3	2	15+65 Left	9.0	7.0
104	8"X4" Tee	28	3	2	15+85 Left	9.0	7.0

NUMBER	TYPE	SERVING			STATION/DIRECTION	FOR INFORMATION ONLY	
		LOT NO.	BLOCK NO.	LINE NO.		APPROX. LENGTH 4" PIPE	
						VERTICAL	HORIZONTAL
105	8"X4" Tee	29	3	2	16+75 Left	9.3	7.0
106	8"X4" Tee	29	3	2	16+95 Left	9.2	7.0
107	8"X4" Tee			RESERVE "B"	18+25 Left	8.3	7.0



REV.	DATE	DESCRIPTION

CITY OF WICHITA
 WICHITA, KANSAS

AREA 151
 SANITARY SEWER - PHASE 1

SS LINE 2 PP
 (2 of 3)

JOB NO.: 22T41002
 DATE: JULY 2023
 DESIGNED BY: EJG
 DRAWN BY: DRS

BAR IS ONE INCH ON ORIGINAL DRAWING
 IF NOT ONE INCH ON THIS SHEET, ADJUST SCALES ACCORDINGLY.

DRAWING NUMBER

SHEET NUMBER **13** OF **37**

File: L:\2022\22T41002 - Nelt - 151st W and 21st N\Drawings\CADD\SS SHEETS\SS LINE 2-2.dwg Last Save: 7/12/2023 11:28 AM Last saved by: DRStandrich
 Last plotted by: Standrich, Daryll R. Plot Style: --- Plot Scale: 1:2.5849 Plot Date: 7/13/2023 8:20 AM Plotter Used: None

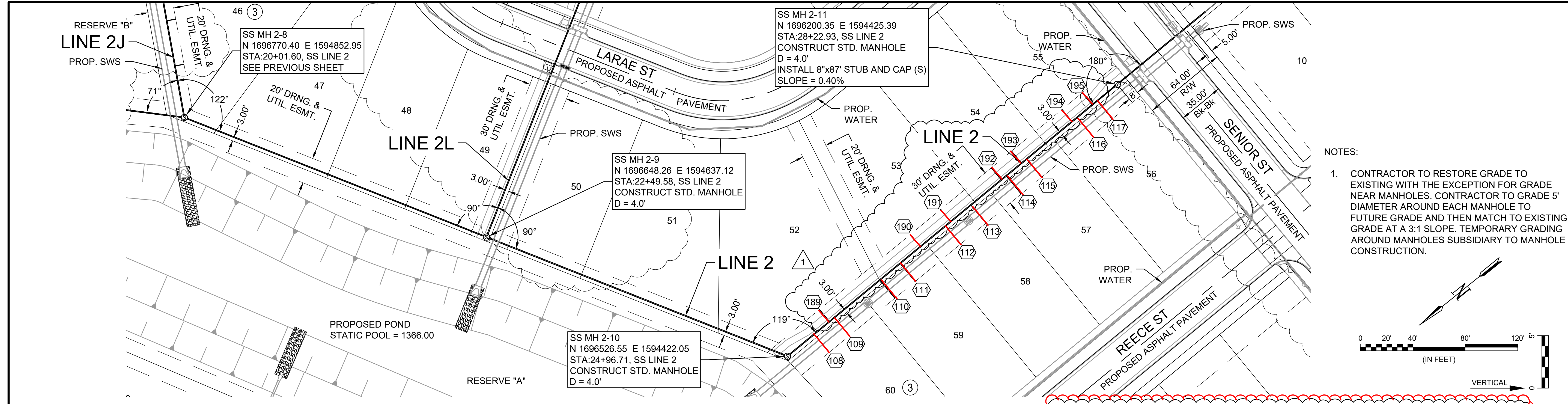
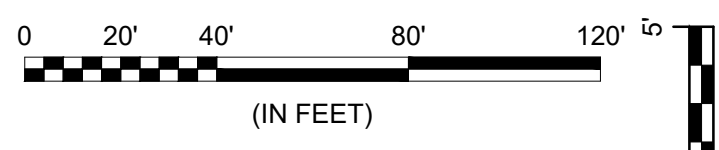


© 2023 GARVER, LLC
 THIS DOCUMENT, ALONG WITH THE IDEAS AND DESIGNS CONVEYED HEREIN, SHALL BE CONSIDERED INSTRUMENTS OF PROFESSIONAL SERVICE AND ARE PROPERTY OF GARVER, LLC. ANY USE, REPRODUCTION, OR DISTRIBUTION OF THIS DOCUMENT, ALONG WITH THE IDEAS AND DESIGNS CONTAINED HEREIN, IS PROHIBITED UNLESS AUTHORIZED IN WRITING BY GARVER, LLC OR EXPLICITLY ALLOWED IN THE GOVERNING PROFESSIONAL SERVICES AGREEMENT FOR THIS WORK.

1995 Midfield Road
 Wichita, KS 67209
 (316) 264-8008



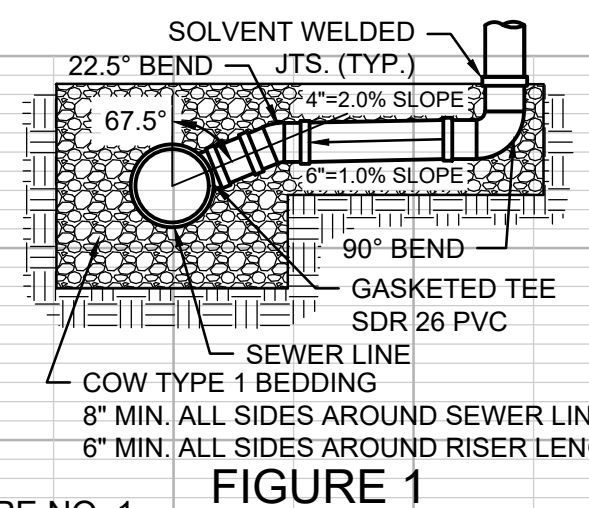
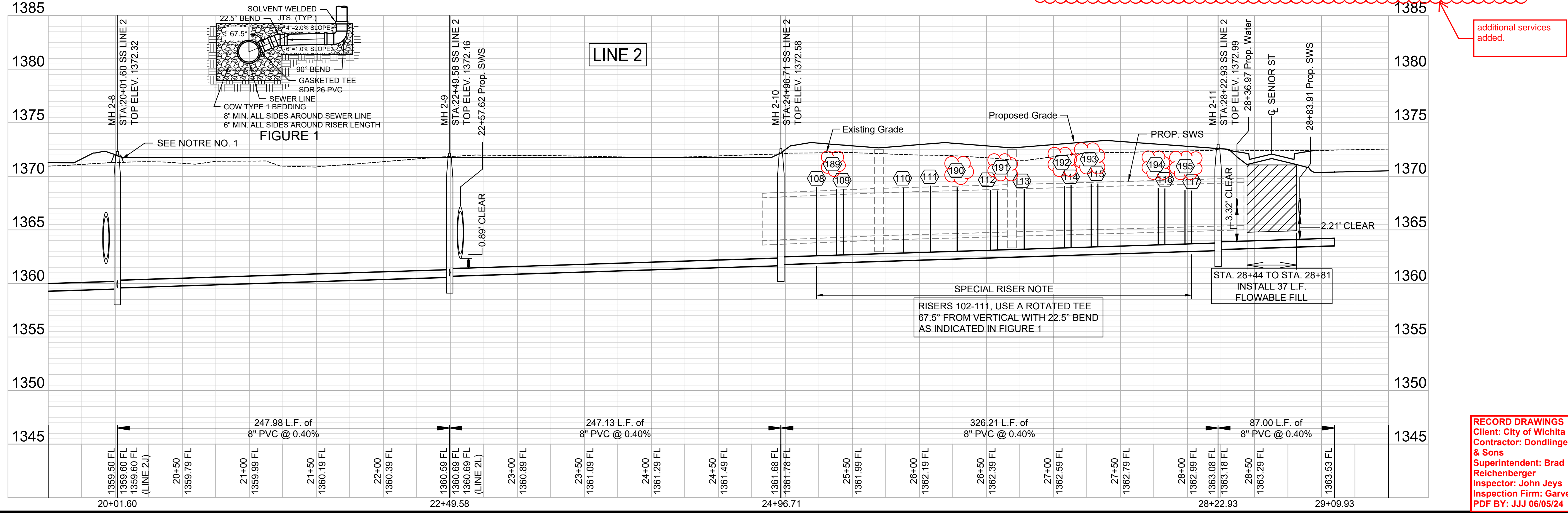
NOTES:
 1. CONTRACTOR TO RESTORE GRADE TO EXISTING WITH THE EXCEPTION FOR GRADE NEAR MANHOLES. CONTRACTOR TO GRADE 5' DIAMETER AROUND EACH MANHOLE TO FUTURE GRADE AND THEN MATCH TO EXISTING GRADE AT A 3:1 SLOPE. TEMPORARY GRADING AROUND MANHOLES SUBSIDIARY TO MANHOLE CONSTRUCTION.



NUMBER	TYPE	SERVING			STATION/DIRECTION	FOR INFORMATION ONLY	
		LOT NO.	BLOCK NO.	LINE NO.		APPROX. LENGTH 4" PIPE	
						VERTICAL	HORIZONTAL
108	8"X4" Tee	60	3	2	25+23 Right	6.4	18.0
109	8"X4" Tee	60	3	2	25+43 Right	6.1	18.0
110	8"X4" Tee	59	3	2	25+88 Right	6.1	18.0
111	8"X4" Tee	59	3	2	26+08 Right	6.2	18.0
112	8"X4" Tee	58	3	2	26+53 Right	5.6	18.0

NUMBER	TYPE	SERVING			STATION/DIRECTION	FOR INFORMATION ONLY	
		LOT NO.	BLOCK NO.	LINE NO.		APPROX. LENGTH 4" PIPE	
						VERTICAL	HORIZONTAL
113	8"X4" Tee	58	3	2	26+78 Right	5.6	18.0
114	8"X4" Tee	57	3	2	27+13 Right	5.8	18.0
115	8"X4" Tee	57	3	2	27+33 Right	5.9	18.0
116	8"X4" Tee	56	3	2	27+83 Right	5.2	18.0
117	8"X4" Tee	56	3	2	28+03 Right	5.0	18.0

NUMBER	TYPE	SERVING			STATION/DIRECTION	FOR INFORMATION ONLY	
		LOT NO.	BLOCK NO.	LINE NO.		APPROX. LENGTH 4" PIPE	
						VERTICAL	HORIZONTAL
189	8"X4" Tee	52	3	2	25+38 Left	6.1	12.0
190	8"X4" Tee	53	3	2	26+28 Left	5.9	12.0
191	8"X4" Tee	53	3	2	26+58 Left	5.5	12.0
192	8"X4" Tee	54	3	2	27+08 Left	5.8	12.0
193	8"X4" Tee	54	3	2	27+28 Left	5.9	12.0
194	8"X4" Tee	55	3	2	27+78 Left	5.3	12.0
195	8"X4" Tee	55	3	2	27+98 Left	5.0	12.0



SPECIAL RISER NOTE
 RISERS 102-111, USE A ROTATED TEE 67.5° FROM VERTICAL WITH 22.5° BEND AS INDICATED IN FIGURE 1

RECORD DRAWINGS
 Client: City of Wichita
 Contractor: Dondlinger & Sons
 Superintendent: Brad Reichenberger
 Inspector: John Jeys
 Inspection Firm: Garver
 PDF BY: JJJ 06/05/24

REV.	DATE	DESCRIPTION
1	9/29/2023	Add additional SS Risers Number 189 thru 195

CITY OF WICHITA
 WICHITA, KANSAS
 AREA 151
 SANITARY SEWER - PHASE 1

SS LINE 2 PP
 (3 of 3)

JOB NO.: 22T41002
 DATE: JULY 2023
 DESIGNED BY: EJJ
 DRAWN BY: DRS

DRAWING NUMBER
14R
 SHEET NUMBER **14** OF **37**

File: L:\2022\22T41002 - Area 151 - Additional Drawings\C3D\SS SHEETS\SS LINE 2_3.dwg Last Save: 9/28/2023 10:44 AM Last saved by: DRS\Standrich
 Last plotted by: Standrich, Darryl R. Plot Style: --- Plot Scale: 1:2.5849 Plot Date: 9/29/2023 10:50 AM Plotter used: None

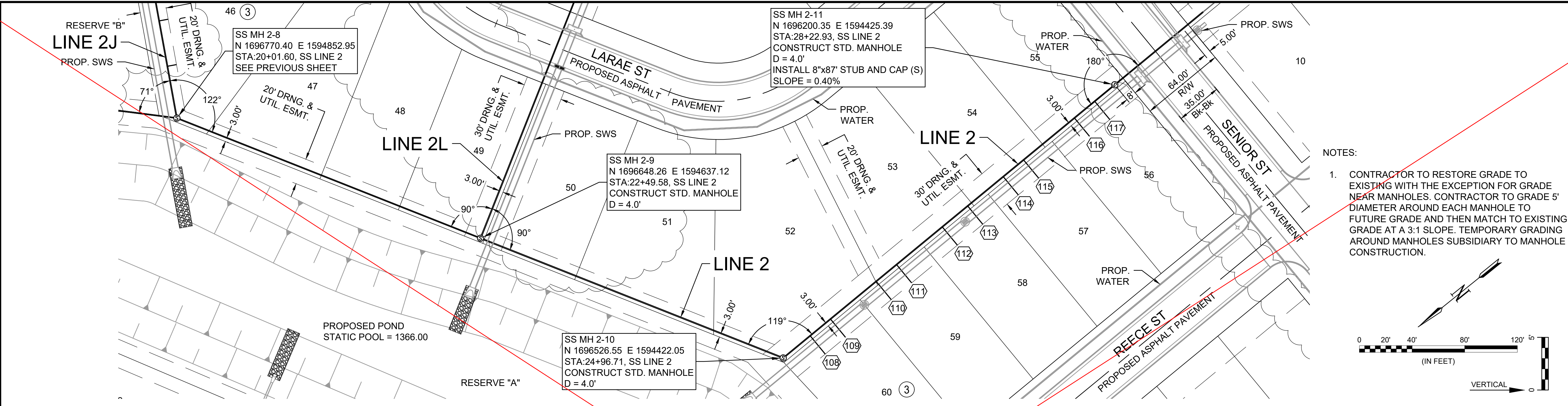
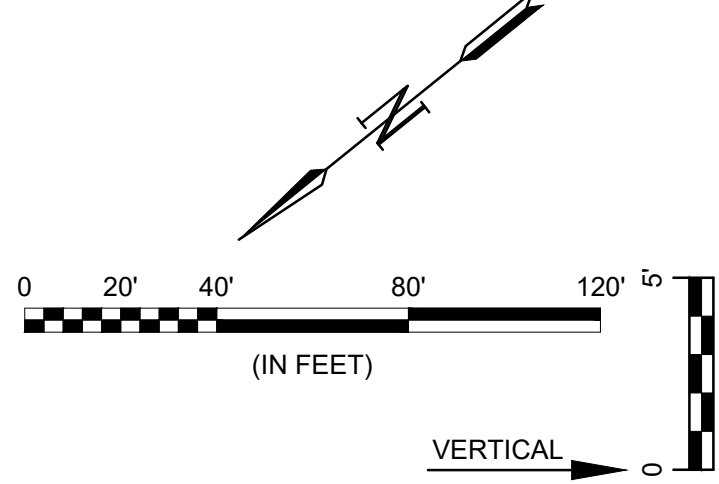


© 2023 GARVER, LLC
 THIS DOCUMENT, ALONG WITH THE IDEAS AND DESIGNS CONVEYED HEREIN, SHALL BE CONSIDERED INSTRUMENTS OF PROFESSIONAL SERVICE AND ARE PROPERTY OF GARVER, LLC. ANY USE, REPRODUCTION, OR DISTRIBUTION OF THIS DOCUMENT, ALONG WITH THE IDEAS AND DESIGN CONTAINED HEREIN, IS PROHIBITED UNLESS AUTHORIZED IN WRITING BY GARVER, LLC OR EXPLICITLY ALLOWED IN THE GOVERNING PROFESSIONAL SERVICES AGREEMENT FOR THIS WORK.

1995 Midfield Road
 Wichita, KS 67209
 (316) 264-8008

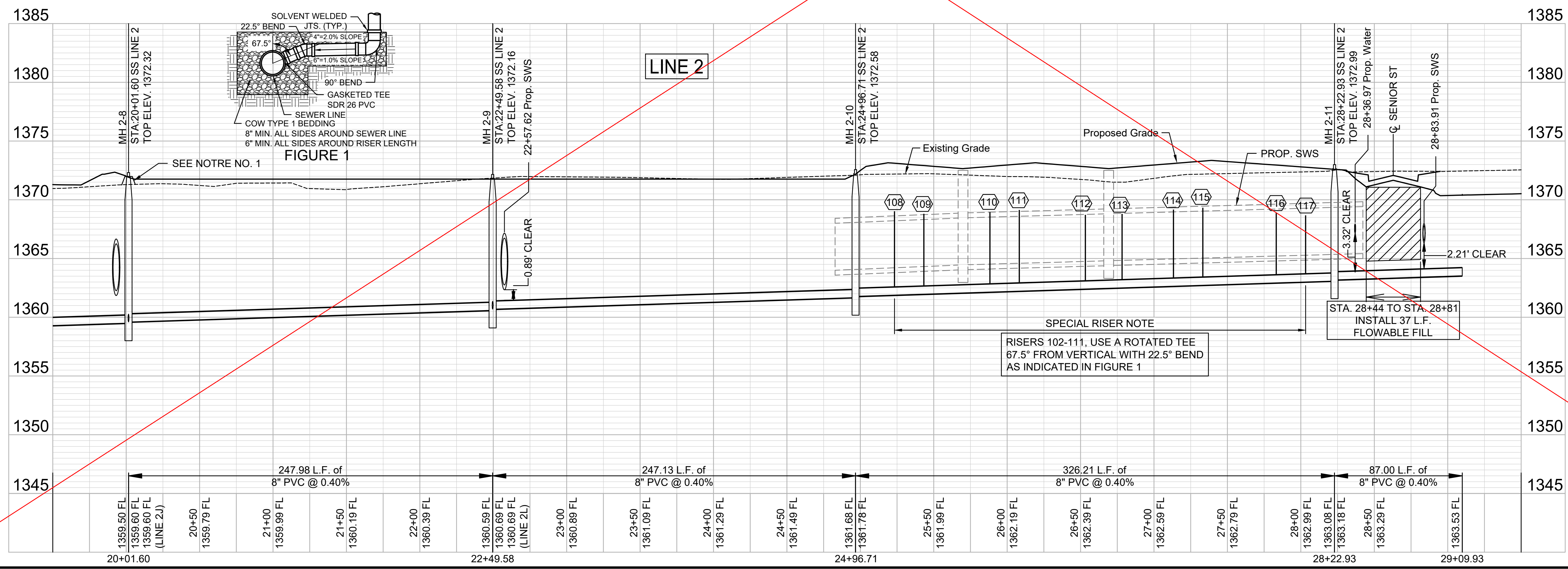


NOTES:
 1. CONTRACTOR TO RESTORE GRADE TO EXISTING WITH THE EXCEPTION FOR GRADE NEAR MANHOLES. CONTRACTOR TO GRADE 5' DIAMETER AROUND EACH MANHOLE TO FUTURE GRADE AND THEN MATCH TO EXISTING GRADE AT A 3:1 SLOPE. TEMPORARY GRADING AROUND MANHOLES SUBSIDIARY TO MANHOLE CONSTRUCTION.



SEWER SERVICE RISER TABLE							
NUMBER	TYPE	SERVING			STATION/DIRECTION	FOR INFORMATION ONLY	
		LOT NO.	BLOCK NO.	LINE NO.		APPROX. LENGTH 4" PIPE	
						VERTICAL	HORIZONTAL
108	8"X4" Tee	60	3	2	25+23 Right	6.4	18.0
109	8"X4" Tee	60	3	2	25+43 Right	6.1	18.0
110	8"X4" Tee	59	3	2	25+88 Right	6.1	18.0
111	8"X4" Tee	59	3	2	26+08 Right	6.2	18.0
112	8"X4" Tee	58	3	2	26+53 Right	5.6	18.0

SEWER SERVICE RISER TABLE							
NUMBER	TYPE	SERVING			STATION/DIRECTION	FOR INFORMATION ONLY	
		LOT NO.	BLOCK NO.	LINE NO.		APPROX. LENGTH 4" PIPE	
						VERTICAL	HORIZONTAL
113	8"X4" Tee	58	3	2	26+78 Right	5.6	18.0
114	8"X4" Tee	57	3	2	27+13 Right	5.8	18.0
115	8"X4" Tee	57	3	2	27+33 Right	5.9	18.0
116	8"X4" Tee	56	3	2	27+83 Right	5.2	18.0
117	8"X4" Tee	56	3	2	28+03 Right	5.0	18.0



RECORD DRAWINGS
 Client: City of Wichita
 Contractor: Dondinger & Sons
 Superintendent: Brad Reichenberger
 Inspector: John Jeys
 Inspection Firm: Garver
 PDF BY: JJJ 06/05/24

BY	DESCRIPTION	DATE	REV.

CITY OF WICHITA
 WICHITA, KANSAS
 AREA 151
 SANITARY SEWER - PHASE 1

SS LINE 2 PP
 (3 of 3)

JOB NO.: 22T41002
 DATE: JULY 2023
 DESIGNED BY: EJJ
 DRAWN BY: DRS


BAR IS ONE INCH ON ORIGINAL DRAWING
 IF NOT ONE INCH ON THIS SHEET, ADJUST SCALES ACCORDINGLY.
 DRAWING NUMBER
 SHEET NUMBER **14** OF **37**

File: L:\2022\22T41002 - Nelt - 151st W and 21st N\Drawings\C3D\SS SHEETS\SS LINE 2-3.dwg Last Save: 7/12/2023 7:29 AM Last saved by: DRStandrich
 Last plotted by: Standrich, Darryl R. Plot Style: --- Plot Scale: 1:2.5849 Plot Date: 7/13/2023 8:21 AM Plotter Used: None



© 2023 GARVER, LLC
 THIS DOCUMENT, ALONG WITH THE IDEAS AND DESIGNS CONVEYED HEREIN, SHALL BE CONSIDERED INSTRUMENTS OF PROFESSIONAL SERVICE AND ARE PROPERTY OF GARVER, LLC. ANY USE, REPRODUCTION, OR DISTRIBUTION OF THIS DOCUMENT, ALONG WITH THE IDEAS AND DESIGN CONTAINED HEREIN, IS PROHIBITED UNLESS AUTHORIZED IN WRITING BY GARVER, LLC OR EXPLICITLY ALLOWED IN THE GOVERNING PROFESSIONAL SERVICES AGREEMENT FOR THIS WORK.

1995 Midfield Road
 Wichita, KS 67209
 (316) 264-8008



REV.	DATE	DESCRIPTION

CITY OF WICHITA
 WICHITA, KANSAS
 AREA 151
 SANITARY SEWER - PHASE 1

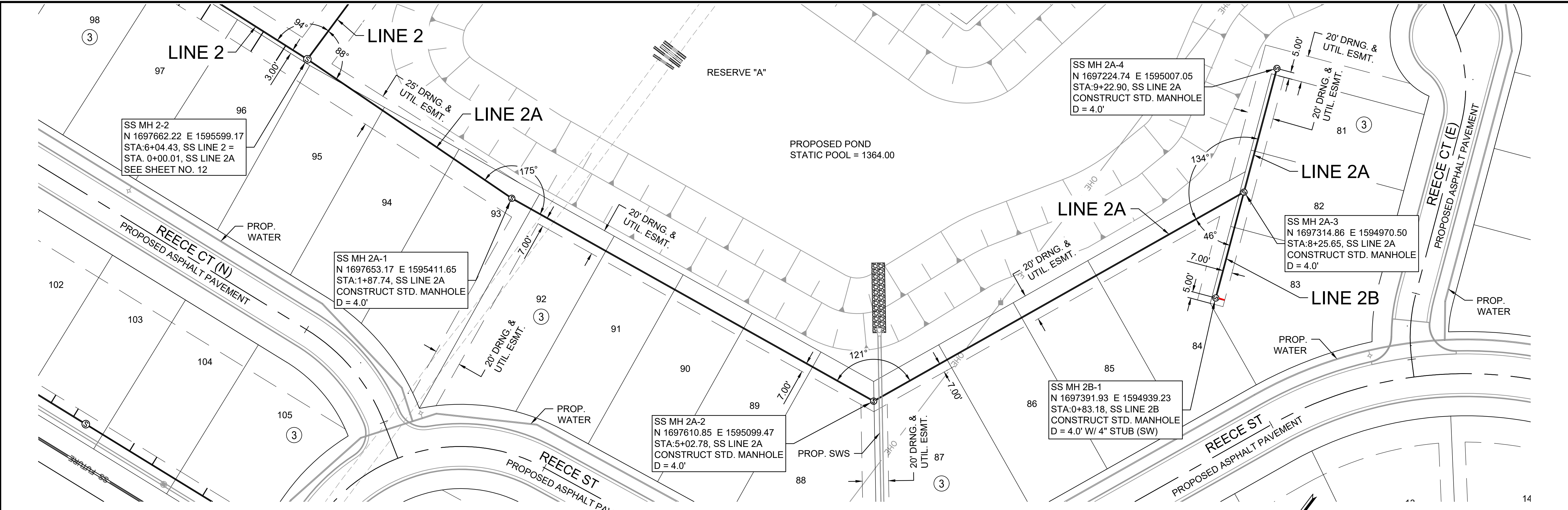
SS LINE 2A & 2B PP

JOB NO.: 22T41002
 DATE: JULY 2023
 DESIGNED BY: E.JG
 DRAWN BY: DRS

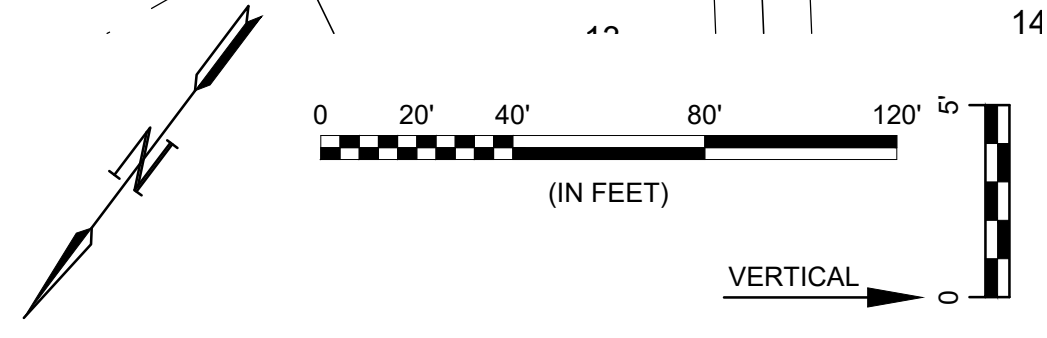
BAR IS ONE INCH ON ORIGINAL DRAWING
 IF NOT ONE INCH ON THIS SHEET, ADJUST SCALES ACCORDINGLY.

DRAWING NUMBER

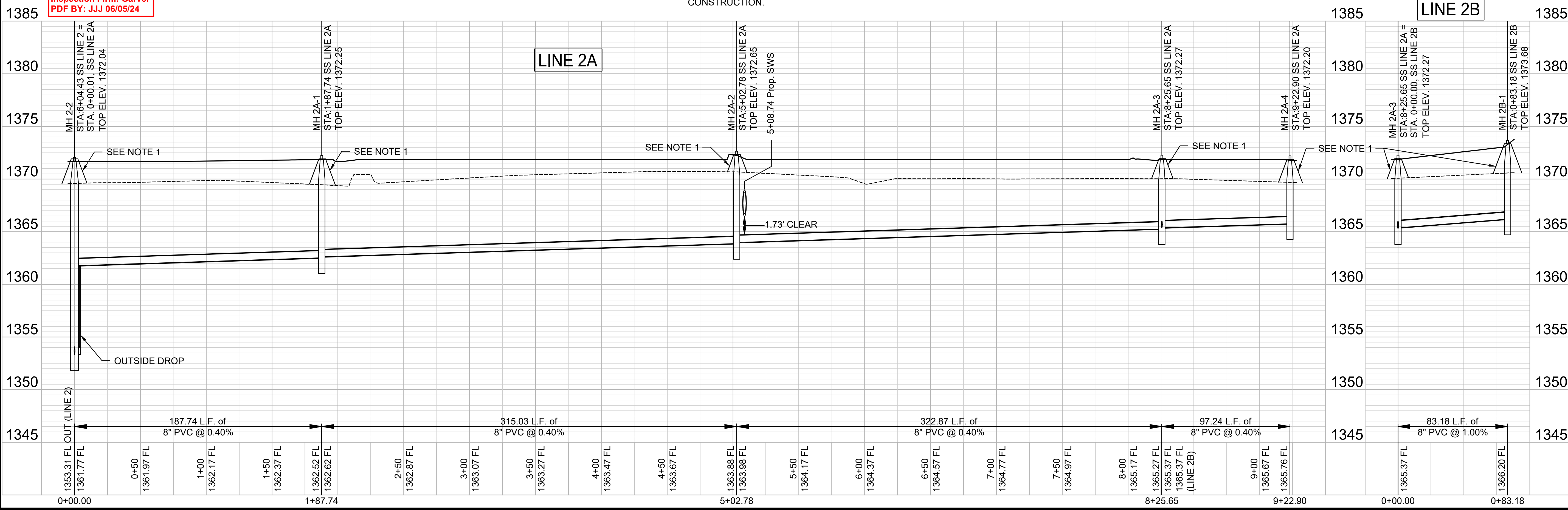
SHEET NUMBER **15** OF **37**



- NOTES:
- CONTRACTOR TO RESTORE GRADE TO EXISTING WITH THE EXCEPTION FOR GRADE NEAR MANHOLES. CONTRACTOR TO GRADE 5' DIAMETER AROUND EACH MANHOLE TO FUTURE GRADE AND THEN MATCH TO EXISTING GRADE AT A 3:1 SLOPE. TEMPORARY GRADING AROUND MANHOLES SUBSIDIARY TO MANHOLE CONSTRUCTION.
 - SEE NEXT SHEET FOR SS RISER TABLE.



RECORD DRAWINGS
 Client: City of Wichita
 Contractor: Dondlinger & Sons
 Superintendent: Brad Reichenberger
 Inspector: John Jeys
 Inspection Firm: Garver
 PDF BY: JJJ 06/05/24

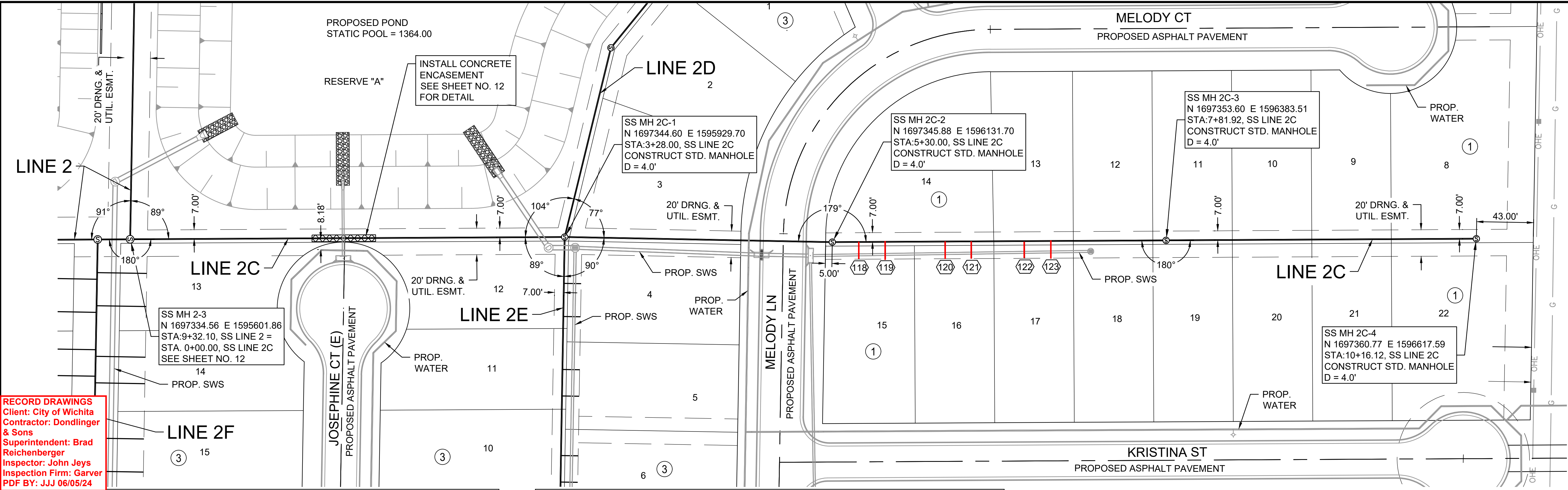


File: L:\2022\22T41002 - Nett - 151st W and 21st N\Drawings\C3D\SS SHEETS\SS LINE 2A.dwg Last Save: 7/11/2023 7:35 AM Last saved by: DRStandrich
 Last plotted by: Standrich, Darryl R. Plot Style: --- Plot Scale: 1:2.5849 Plot Date: 7/13/2023 8:21 AM Plotter Used: None



© 2023 GARVER, LLC
 THIS DOCUMENT, ALONG WITH THE IDEAS AND DESIGNS CONVEYED HEREIN, SHALL BE CONSIDERED INSTRUMENTS OF PROFESSIONAL SERVICE AND ARE PROPERTY OF GARVER, LLC. ANY USE, REPRODUCTION, OR DISTRIBUTION OF THIS DOCUMENT, ALONG WITH THE IDEAS AND DESIGN CONTAINED HEREIN, IS PROHIBITED UNLESS AUTHORIZED IN WRITING BY GARVER, LLC OR EXPLICITLY ALLOWED IN THE GOVERNING PROFESSIONAL SERVICES AGREEMENT FOR THIS WORK.

1995 Midfield Road
 Wichita, KS 67209
 (316) 264-8008



RECORD DRAWINGS
 Client: City of Wichita
 Contractor: Dondlinger & Sons
 Superintendent: Brad Reichenberger
 Inspector: John Jeys
 Inspection Firm: Garver
 PDF BY: JJJ 06/05/24

SEWER SERVICE RISER TABLE

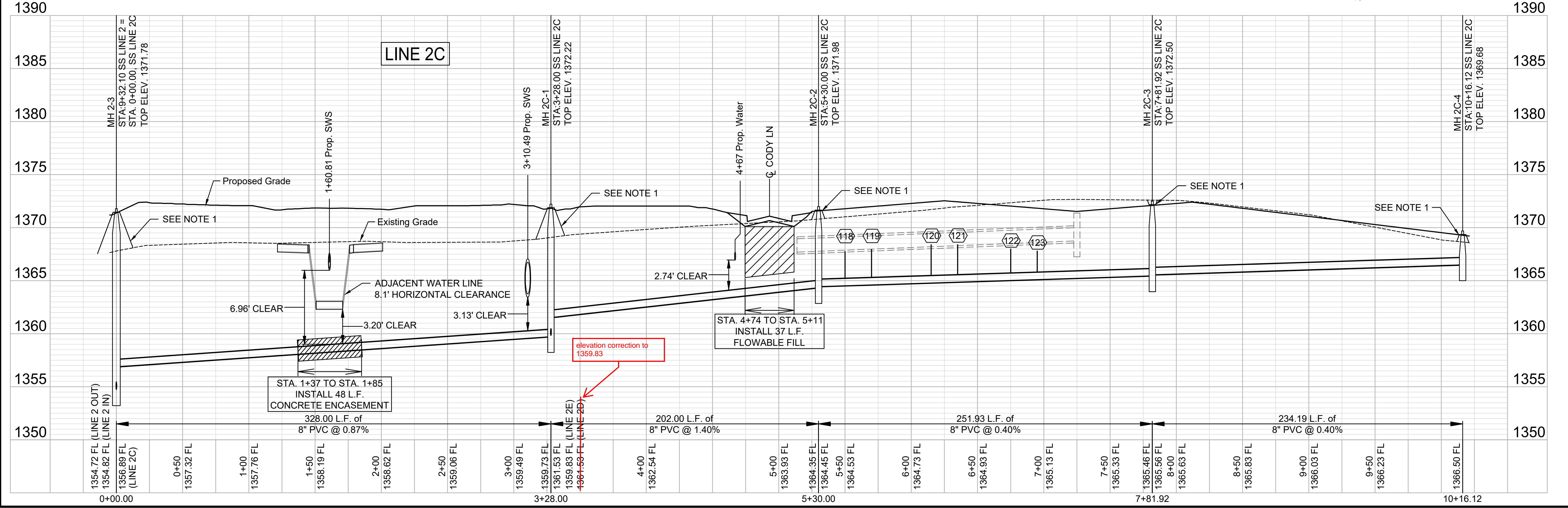
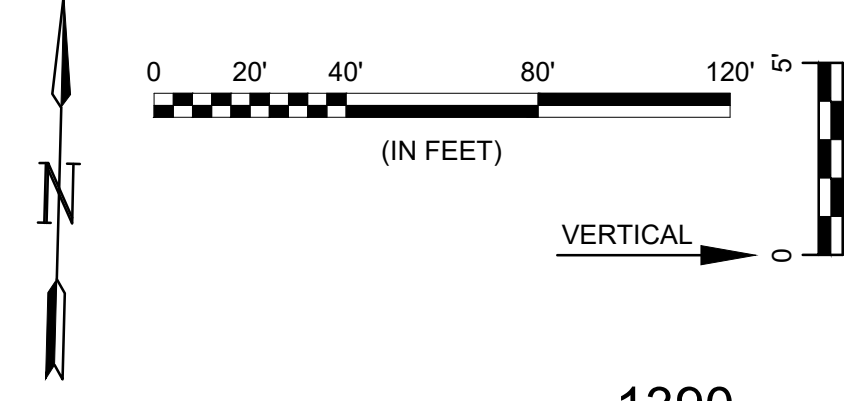
NUMBER	TYPE	SERVING				FOR INFORMATION ONLY	
		LOT NO.	BLOCK NO.	LINE NO.	STATION/DIRECTION	APPROX. LENGTH 4" PIPE	
						VERTICAL	HORIZONTAL
118	8"X4" Tee	15	1	2C	5+50 Right	2.5	13.0
119	8"X4" Tee	15	1	2C	5+70 Right	2.6	13.0
120	8"X4" Tee	16	1	2C	6+15 Right	2.9	13.0

SEWER SERVICE RISER TABLE

NUMBER	TYPE	SERVING				FOR INFORMATION ONLY	
		LOT NO.	BLOCK NO.	LINE NO.	STATION/DIRECTION	APPROX. LENGTH 4" PIPE	
						VERTICAL	HORIZONTAL
121	8"X4" Tee	16	1	2C	6+35 Right	2.8	13.0
122	8"X4" Tee	17	1	2C	6+75 Right	2.3	13.0
123	8"X4" Tee	17	1	2C	6+95 Right	2.0	13.0

NOTES:

- CONTRACTOR TO RESTORE GRADE TO EXISTING WITH THE EXCEPTION FOR GRADE NEAR MANHOLES. CONTRACTOR TO GRADE 5' DIAMETER AROUND EACH MANHOLE TO FUTURE GRADE AND THEN MATCH TO EXISTING GRADE AT A 3:1 SLOPE. TEMPORARY GRADING AROUND MANHOLES SUBSIDIARY TO MANHOLE CONSTRUCTION.



File: L:\2022\2141002 - Nett - 151st W and 21st N\Drawings\C3D\SS SHEETS\SS LINE 2C.dwg Last Save: 7/12/2023 7:31 AM Last saved by: DRStandrich
 Last plotted by: Standrich, Darryl R. Plot Style: --- Plot Scale: 1:2.5849 Plot Date: 7/13/2023 8:22 AM Plotter Used: None

REV.	DATE	DESCRIPTION


CITY OF WICHITA
 WICHITA, KANSAS
 AREA 151
 SANITARY SEWER - PHASE 1

SS LINE 2C
 JOB NO.: 22T41002
 DATE: JULY 2023
 DESIGNED BY: EJG
 DRAWN BY: DRS
 BAR IS ONE INCH ON ORIGINAL DRAWING
 IF NOT ONE INCH ON THIS SHEET, ADJUST SCALES ACCORDINGLY.
 DRAWING NUMBER
 SHEET NUMBER **16** OF **37**



© 2023 GARVER, LLC
 THIS DOCUMENT, ALONG WITH THE IDEAS AND DESIGNS CONVEYED HEREIN, SHALL BE CONSIDERED INSTRUMENTS OF PROFESSIONAL SERVICE AND ARE PROPERTY OF GARVER, LLC. ANY USE, REPRODUCTION, OR DISTRIBUTION OF THIS DOCUMENT, ALONG WITH THE IDEAS AND DESIGN CONTAINED HEREIN, IS PROHIBITED UNLESS AUTHORIZED IN WRITING BY GARVER, LLC OR EXPLICITLY ALLOWED IN THE GOVERNING PROFESSIONAL SERVICES AGREEMENT FOR THIS WORK.

1995 Midfield Road
 Wichita, KS 67209
 (316) 264-8008



REV.	DATE	DESCRIPTION

CITY OF WICHITA
 WICHITA, KANSAS

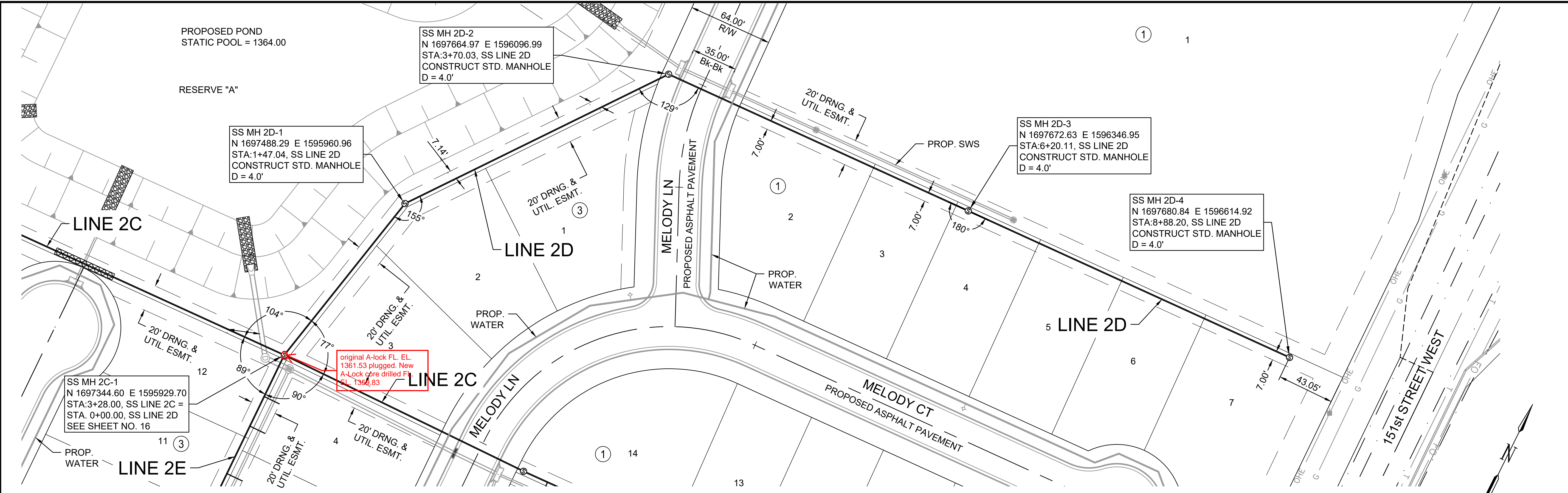
AREA 151
 SANITARY SEWER - PHASE 1

SS LINE 2D PP

JOB NO.: 22T41002
 DATE: JULY 2023
 DESIGNED BY: EJG
 DRAWN BY: DRS

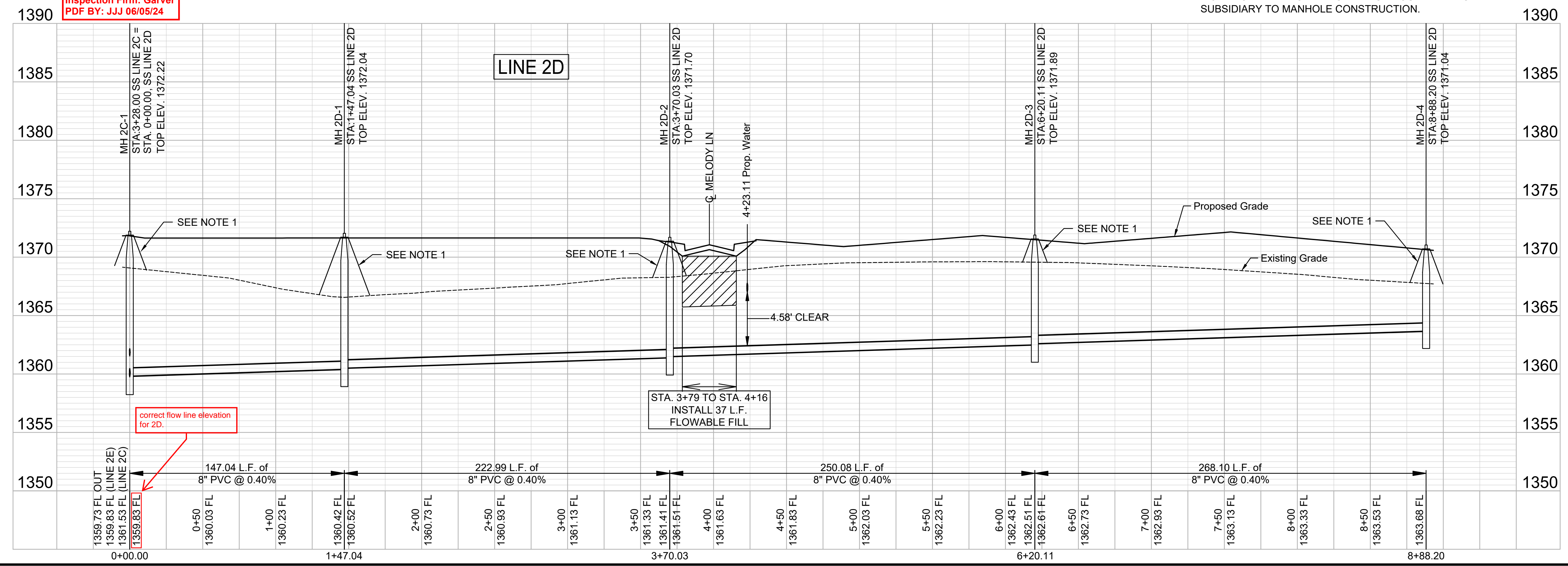
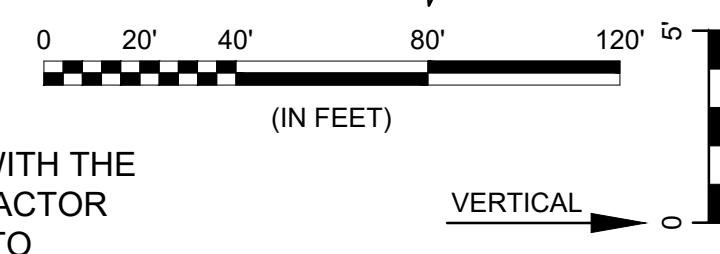
BAR IS ONE INCH ON ORIGINAL DRAWING
 IF NOT ONE INCH ON THIS SHEET, ADJUST SCALES ACCORDINGLY.

DRAWING NUMBER
 SHEET NUMBER **17** OF **37**



RECORD DRAWINGS
 Client: City of Wichita
 Contractor: Dondlinger & Sons
 Superintendent: Brad Reichenberger
 Inspector: John Jeys
 Inspection Firm: Garver
 PDF BY: JJJ 06/05/24

NOTES:
 1. CONTRACTOR TO RESTORE GRADE TO EXISTING WITH THE EXCEPTION FOR GRADE NEAR MANHOLES. CONTRACTOR TO GRADE 5' DIAMETER AROUND EACH MANHOLE TO FUTURE GRADE AND THEN MATCH TO EXISTING GRADE AT A 3:1 SLOPE. TEMPORARY GRADING AROUND MANHOLES SUBSIDIARY TO MANHOLE CONSTRUCTION.




File: L:\2022\22T41002 - Nett - 151st W and 21st N\Drawings\CADD\SS SHEETS\SS LINE 2D.dwg Last Save: 7/11/2023 3:21 PM Last saved by: DRStandrich
 Last plotted by: Standrich, Daryl R. Plot Style: --- Plot Scale: 1:2.5849 Plot Date: 7/13/2023 8:22 AM Plotter Used: None



© 2023 GARVER, LLC
 THIS DOCUMENT, ALONG WITH THE IDEAS AND DESIGNS CONVEYED HEREIN, SHALL BE CONSIDERED INSTRUMENTS OF PROFESSIONAL SERVICE AND ARE PROPERTY OF GARVER, LLC. ANY USE, REPRODUCTION, OR DISTRIBUTION OF THIS DOCUMENT, ALONG WITH THE IDEAS AND DESIGN CONTAINED HEREIN, IS PROHIBITED UNLESS AUTHORIZED IN WRITING BY GARVER, LLC OR EXPLICITLY ALLOWED IN THE GOVERNING PROFESSIONAL SERVICES AGREEMENT FOR THIS WORK.

1995 Midfield Road
 Wichita, KS 67209
 (316) 264-8008



BY	DRS
DESCRIPTION	Add SS Risers to Lots 8-12 Block 3
DATE	2/15/2024
REV.	1



CITY OF WICHITA
 WICHITA, KANSAS
 AREA 151
 SANITARY SEWER - PHASE 1

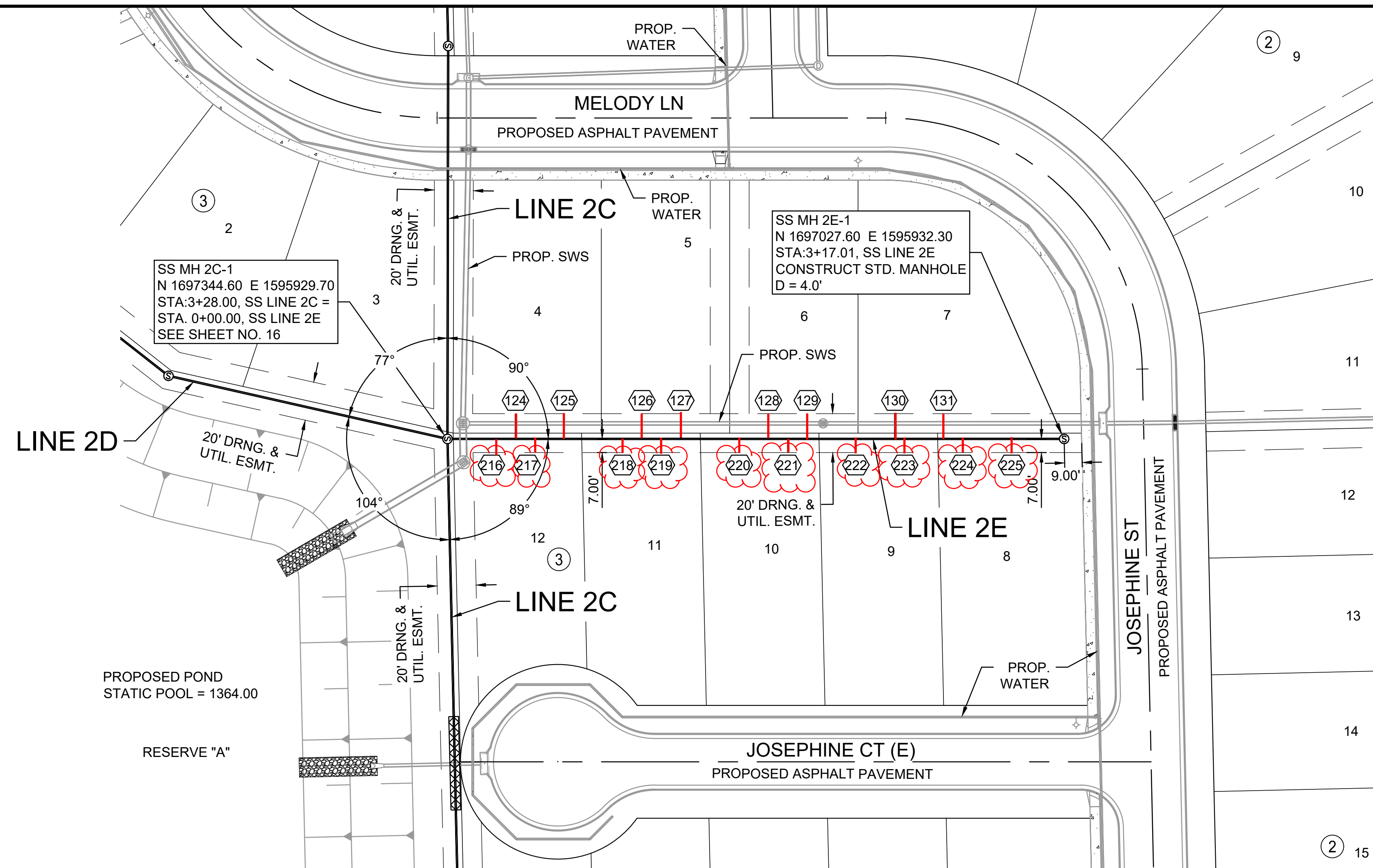
SS LINE 2E PP

JOB NO.: 22T41002
 DATE: JULY 2023
 DESIGNED BY: EJJ
 DRAWN BY: DRS

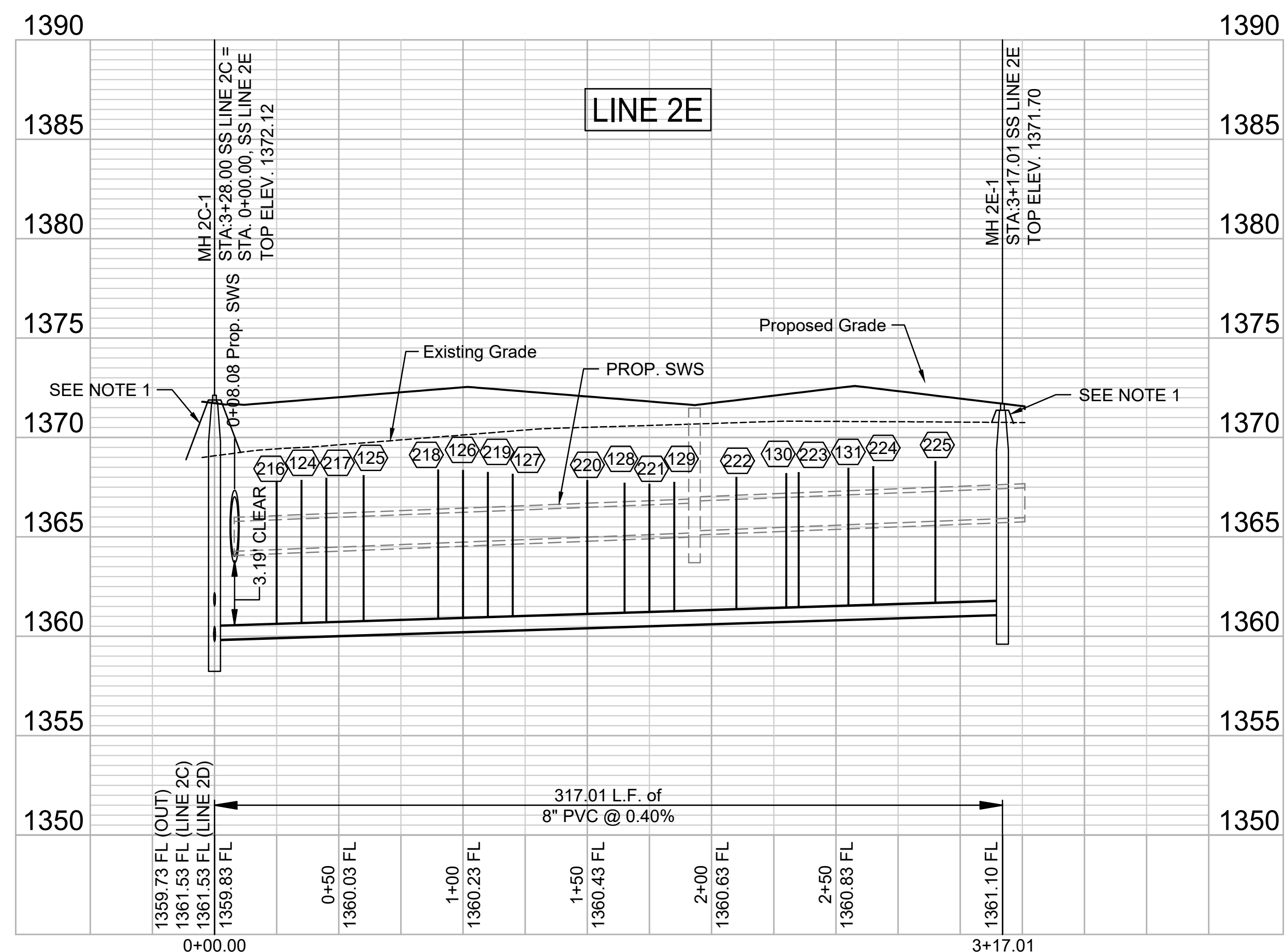
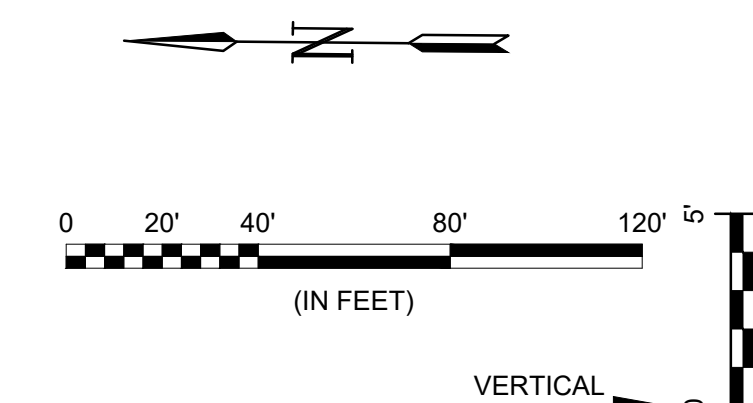
BAR IS ONE INCH ON ORIGINAL DRAWING
 IF NOT ONE INCH ON THIS SHEET, ADJUST SCALES ACCORDINGLY.
 DRAWING NUMBER

SHEET NUMBER **18** OF **37**

RECORD DRAWINGS
 Client: City of Wichita
 Contractor: Dondlinger & Sons
 Superintendent: Brad Reichenberger
 Inspector: John Jeys
 Inspection Firm: Garver
 PDF BY: JJJ 06/05/24



NUMBER	TYPE	SERVING			STATION/DIRECTION	FOR INFORMATION ONLY	
		LOT NO.	BLOCK NO.	LINE NO.		APPROX. LENGTH 4" PIPE	
124	8"X4" Tee	4	3	2E	0+35 Left	7.2	13.0
125	8"X4" Tee	4	3	2E	0+60 Left	7.3	13.0
126	8"X4" Tee	5	3	2E	1+00 Left	7.4	13.0
127	8"X4" Tee	5	3	2E	1+20 Left	7.1	13.0
128	8"X4" Tee	6	3	2E	1+65 Left	6.5	13.0
129	8"X4" Tee	6	3	2E	1+85 Left	6.5	13.0
130	8"X4" Tee	7	3	2E	2+30 Left	6.7	13.0
131	8"X4" Tee	7	3	2E	2+55 Left	6.9	13.0



Additional Services added.

- NOTES:
- CONTRACTOR TO RESTORE GRADE TO EXISTING WITH THE EXCEPTION FOR GRADE NEAR MANHOLES. CONTRACTOR TO GRADE 5' DIAMETER AROUND EACH MANHOLE TO FUTURE GRADE AND THEN MATCH TO EXISTING GRADE AT A 3:1 SLOPE. TEMPORARY GRADING AROUND MANHOLES SUBSIDIARY TO MANHOLE CONSTRUCTION.


NUMBER	TYPE	SERVING			STATION/DIRECTION	FOR INFORMATION ONLY	
		LOT NO.	BLOCK NO.	LINE NO.		APPROX. LENGTH 4" PIPE	
216	8"X4" Tee	12	3	2E	0+25 Right	7.1	7.0
217	8"X4" Tee	12	3	2E	0+45 Right	7.2	7.0
218	8"X4" Tee	11	3	2E	0+90 Right	7.5	7.0
219	8"X4" Tee	11	3	2E	1+10 Right	7.3	7.0
220	8"X4" Tee	10	3	2E	1+50 Right	6.7	7.0
221	8"X4" Tee	10	3	2E	1+75 Right	6.4	7.0
222	8"X4" Tee	9	3	2E	2+10 Right	6.6	7.0
223	8"X4" Tee	9	3	2E	2+35 Right	6.8	7.0
224	8"X4" Tee	8	3	2E	2+65 Right	6.9	7.0
225	8"X4" Tee	8	3	2E	2+90 Right	7.1	7.0

File: L:\2022\22T41002 - Area 151 - AdditionalDrawings\C3D\SS SHEETS\SS LINE 2E.dwg Last Save: 2/15/2024 9:44 AM Last saved by: DRStandrich
 Last plotted by: Standrich, Darryl R. Plot Style: --- Plot Scale: 1:2.5849 Plot Date: 2/15/2024 9:45 AM Plotter used: None



© 2023 GARVER, LLC
 THIS DOCUMENT, ALONG WITH THE IDEAS AND DESIGNS CONVEYED HEREIN, SHALL BE CONSIDERED INSTRUMENTS OF PROFESSIONAL SERVICE AND ARE PROPERTY OF GARVER, LLC. ANY USE, REPRODUCTION, OR DISTRIBUTION OF THIS DOCUMENT, ALONG WITH THE IDEAS AND DESIGNS CONTAINED HEREIN, IS PROHIBITED UNLESS AUTHORIZED IN WRITING BY GARVER, LLC OR EXPLICITLY ALLOWED IN THE GOVERNING PROFESSIONAL SERVICES AGREEMENT FOR THIS WORK.

1995 Midfield Road
 Wichita, KS 67209
 (316) 264-8008



BY	DESCRIPTION	DATE	REV.

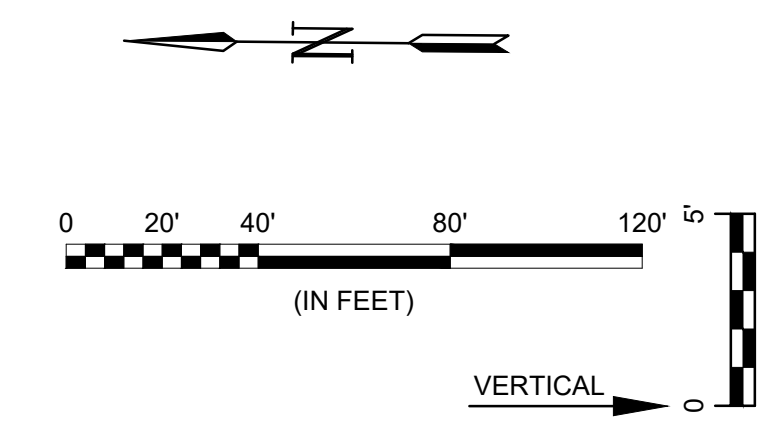
CITY OF WICHITA
 WICHITA, KANSAS
 AREA 151
 SANITARY SEWER - PHASE 1

SS LINE 2E PP
 JOB NO.: 22T41002
 DATE: JULY 2023
 DESIGNED BY: EJJ
 DRAWN BY: DRS

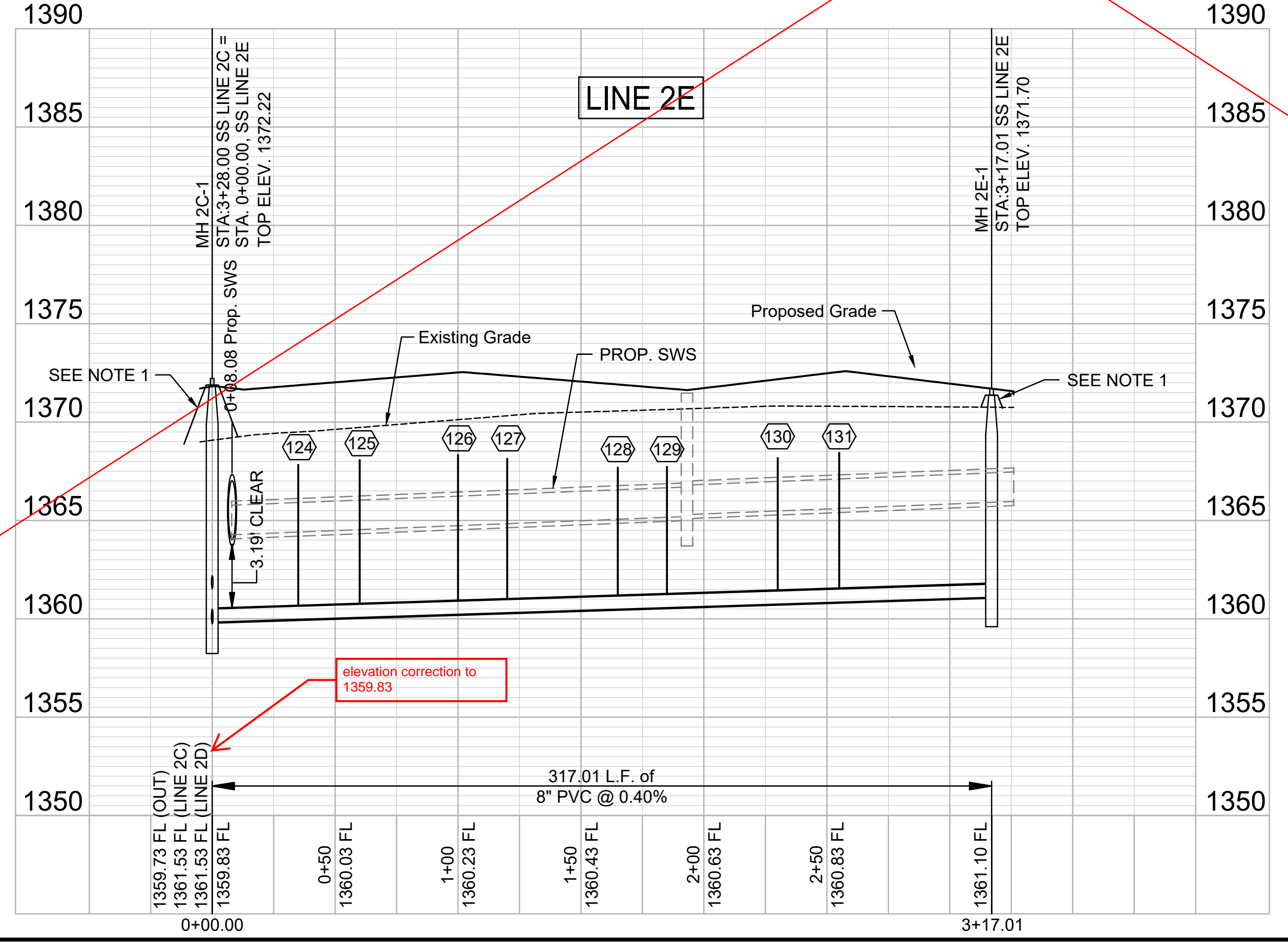
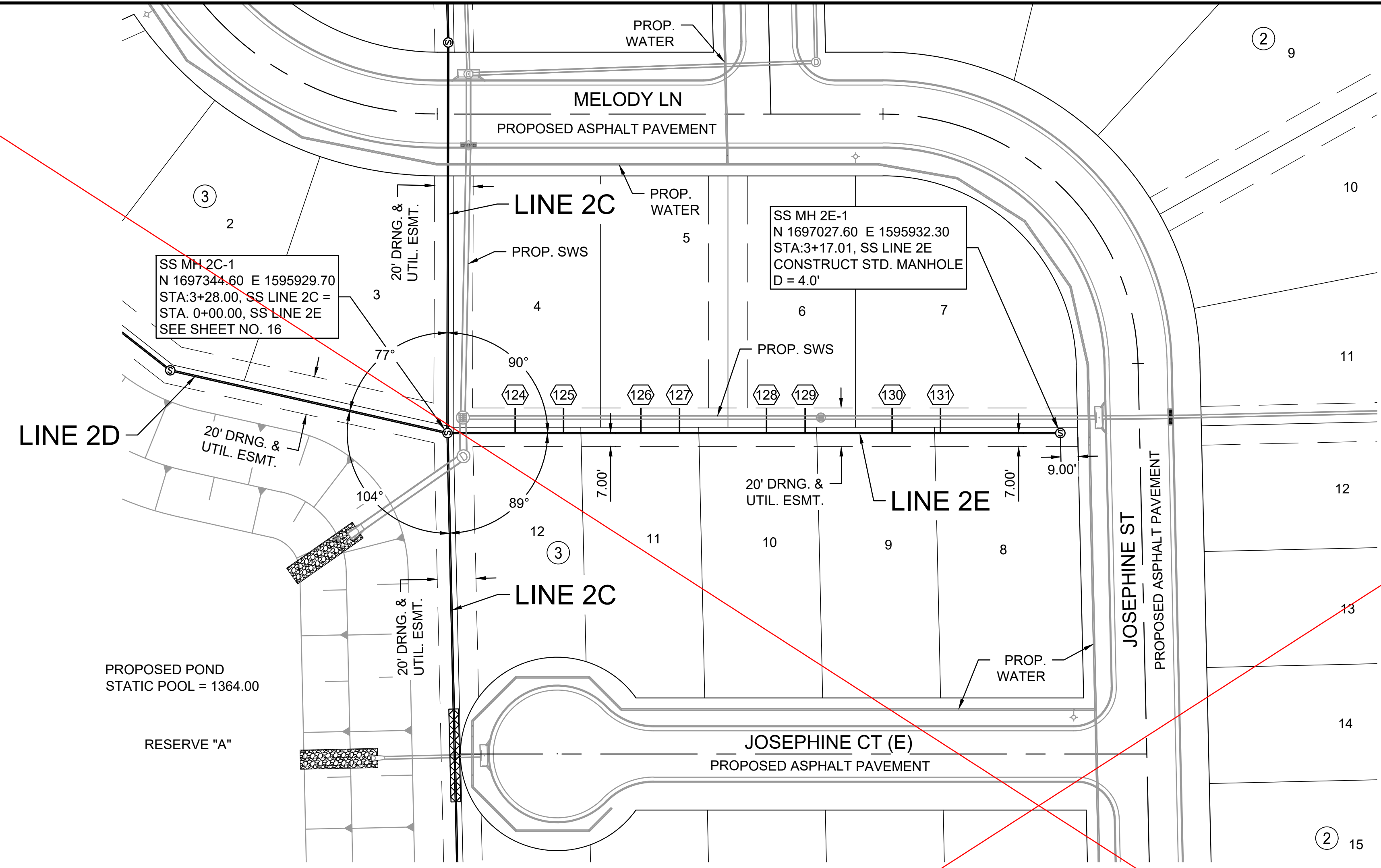
RECORD DRAWINGS
 Client: City of Wichita
 Contractor: Dondlinger & Sons
 Superintendent: Brad Reichenberger
 Inspector: John Jeys
 Inspection Firm: Garver
 PDF BY: JJJ 06/05/24

DRAWING NUMBER
 SHEET NUMBER **18** OF **37**

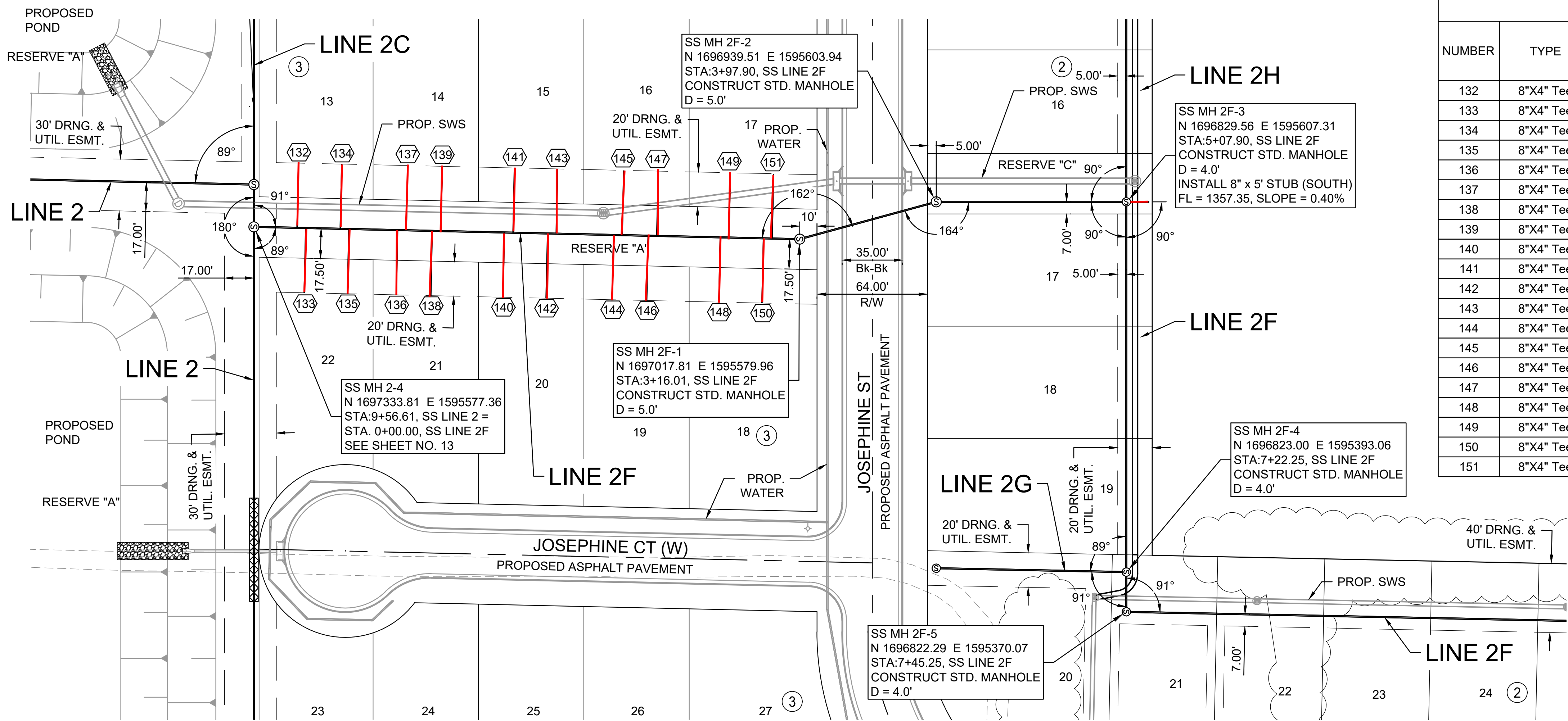
NUMBER	TYPE	SERVING			STATION/DIRECTION	FOR INFORMATION ONLY	
		LOT NO.	BLOCK NO.	LINE NO.		APPROX. LENGTH 4" PIPE	VERTICAL
124	8"X4" Tee	4	3	2E	0+35 Left	7.2	13.0
125	8"X4" Tee	4	3	2E	0+60 Left	7.3	13.0
126	8"X4" Tee	5	3	2E	1+00 Left	7.4	13.0
127	8"X4" Tee	5	3	2E	1+20 Left	7.1	13.0
128	8"X4" Tee	6	3	2E	1+65 Left	6.5	13.0
129	8"X4" Tee	6	3	2E	1+85 Left	6.5	13.0
130	8"X4" Tee	7	3	2E	2+30 Left	6.7	13.0
131	8"X4" Tee	7	3	2E	2+55 Left	6.9	13.0



- NOTES:
- CONTRACTOR TO RESTORE GRADE TO EXISTING WITH THE EXCEPTION FOR GRADE NEAR MANHOLES. CONTRACTOR TO GRADE 5' DIAMETER AROUND EACH MANHOLE TO FUTURE GRADE AND THEN MATCH TO EXISTING GRADE AT A 3:1 SLOPE. TEMPORARY GRADING AROUND MANHOLES SUBSIDIARY TO MANHOLE CONSTRUCTION.

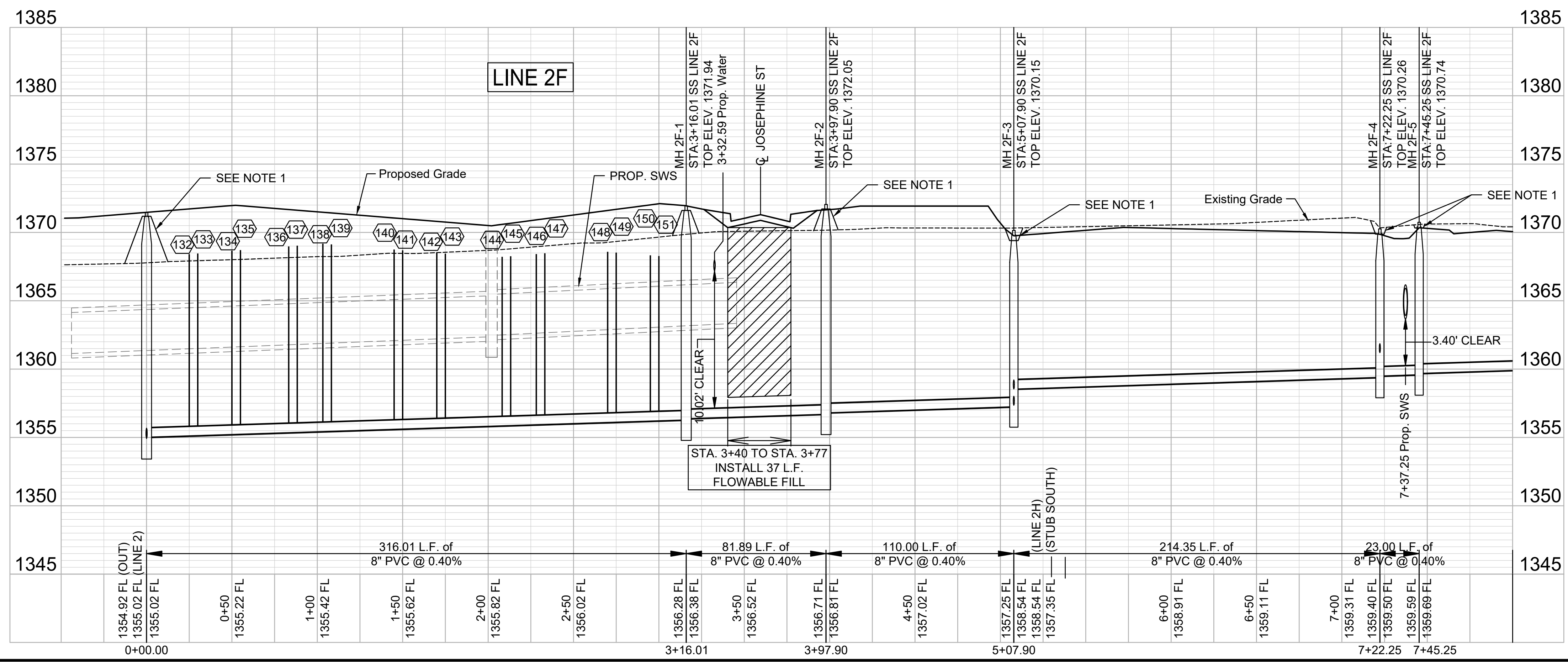
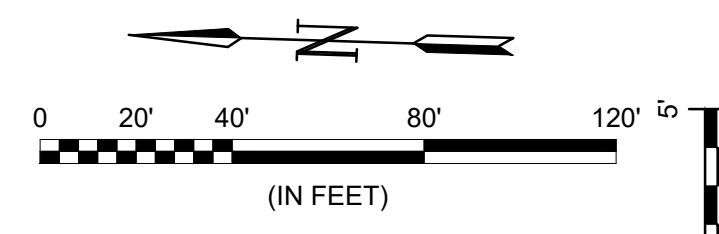


File: L:\2022\22T41002 - Nait - 151st W and 21st N\Drawings\C3D\SS SHEETS\SS LINE 2E.dwg Last Save: 7/11/2023 3:57 PM Last saved by: DRStandrich
 Last plotted by: Standrich, Darryl R. Plot Style: --- Plot Scale: 1:2.5849 Plot Date: 7/13/2023 8:23 AM Plotter Used: None



SEWER SERVICE RISER TABLE							
NUMBER	TYPE	SERVING			STATION/DIRECTION	FOR INFORMATION ONLY	
		LOT NO.	BLOCK NO.	LINE NO.		APPROX. LENGTH 4" PIPE	
					VERTICAL	HORIZONTAL	
132	8"X4" Tee	13	3	2F	0+25 Left	12.6	37.5
133	8"X4" Tee	22	3	2F	0+30 Right	12.6	37.5
134	8"X4" Tee	13	3	2F	0+50 Left	12.7	37.5
135	8"X4" Tee	22	3	2F	0+55 Right	12.7	37.5
136	8"X4" Tee	21	3	2F	0+83 Right	12.9	37.5
137	8"X4" Tee	14	3	2F	0+88 Left	12.9	37.5
138	8"X4" Tee	21	3	2F	1+03 Right	13.0	37.5
139	8"X4" Tee	14	3	2F	1+08 Left	13.0	37.5
140	8"X4" Tee	20	3	2F	1+45 Right	12.4	37.5
141	8"X4" Tee	15	3	2F	1+50 Left	12.3	37.5
142	8"X4" Tee	20	3	2F	1+70 Right	12.1	37.5
143	8"X4" Tee	15	3	2F	1+75 Left	12.0	37.5
144	8"X4" Tee	19	3	2F	2+08 Right	11.6	37.5
145	8"X4" Tee	16	3	2F	2+13 Left	11.7	37.5
146	8"X4" Tee	19	3	2F	2+28 Right	11.8	37.5
147	8"X4" Tee	16	3	2F	2+33 Left	11.8	37.5
148	8"X4" Tee	18	3	2F	2+70 Right	11.8	37.5
149	8"X4" Tee	17	3	2F	2+75 Left	11.7	37.5
150	8"X4" Tee	18	3	2F	2+95 Right	11.4	37.5
151	8"X4" Tee	17	3	2F	3+00 Left	11.3	37.5

NOTES:
 1. CONTRACTOR TO RESTORE GRADE TO EXISTING WITH THE EXCEPTION FOR GRADE NEAR MANHOLES. CONTRACTOR TO GRADE 5' DIAMETER AROUND EACH MANHOLE TO FUTURE GRADE AND THEN MATCH TO EXISTING GRADE AT A 3:1 SLOPE. TEMPORARY GRADING AROUND MANHOLES SUBSIDIARY TO MANHOLE CONSTRUCTION.



RECORD DRAWINGS
 Client: City of Wichita
 Contractor: Dondlinger & Sons
 Superintendent: Brad Reichenberger
 Inspector: John Jeys
 Inspection Firm: Garver
 PDF BY: JJJ 06/05/24

GARVER

© 2023 GARVER, LLC
 THIS DOCUMENT, ALONG WITH THE IDEAS AND DESIGNS CONVEYED HEREIN, SHALL BE CONSIDERED INSTRUMENTS OF PROFESSIONAL SERVICE AND ARE PROPERTY OF GARVER, LLC. ANY USE, REPRODUCTION, OR DISTRIBUTION OF THIS DOCUMENT, ALONG WITH THE IDEAS AND DESIGN CONTAINED HEREIN, IS PROHIBITED UNLESS AUTHORIZED IN WRITING BY GARVER, LLC OR EXPLICITLY ALLOWED IN THE GOVERNING PROFESSIONAL SERVICES AGREEMENT FOR THIS WORK.

1995 Midfield Road
 Wichita, KS 67209
 (316) 264-8008

ERIC JOHN GLOZIER
 LICENSED PROFESSIONAL ENGINEER
 KANSAS
 1-10-23

BY									
DESCRIPTION									
DATE									
REV.									

CITY OF WICHITA
 WICHITA, KANSAS

AREA 151
 SANITARY SEWER - PHASE 1

SS LINE 2F PP
 (1 of 2)

JOB NO.: 22T41002
 DATE: JULY 2023
 DESIGNED BY: E.JG
 DRAWN BY: DRS

BAR IS ONE INCH ON ORIGINAL DRAWING
 IF NOT ONE INCH ON THIS SHEET, ADJUST SCALES ACCORDINGLY.

DRAWING NUMBER


SHEET NUMBER **19** OF **37**

File: L:\2022\22T41002 - Nett - 151st W and 21st N\Drawings\C3D\SS SHEETS\SS LINE 2F-1.dwg, Last Saved: 7/11/2023 5:08 PM, Last saved by: DRSStandrich
 Last plotted by: Standrich, Darryl R., Plot Style: ---, Plot Scale: 1:2.5849, Plot Date: 7/13/2023 8:23 AM, Plotter Used: None



© 2023 GARVER, LLC
 THIS DOCUMENT, ALONG WITH THE IDEAS AND DESIGNS CONVEYED HEREIN, SHALL BE CONSIDERED INSTRUMENTS OF PROFESSIONAL SERVICE AND ARE PROPERTY OF GARVER, LLC. ANY USE, REPRODUCTION, OR DISTRIBUTION OF THIS DOCUMENT, ALONG WITH THE IDEAS AND DESIGN CONTAINED HEREIN, IS PROHIBITED UNLESS AUTHORIZED IN WRITING BY GARVER, LLC OR EXPLICITLY ALLOWED IN THE GOVERNING PROFESSIONAL SERVICES AGREEMENT FOR THIS WORK.

1995 Midfield Road
 Wichita, KS 67209
 (316) 264-8008



REV.	DATE	DESCRIPTION

CITY OF WICHITA
 WICHITA, KANSAS
 AREA 151
 SANITARY SEWER - PHASE 1

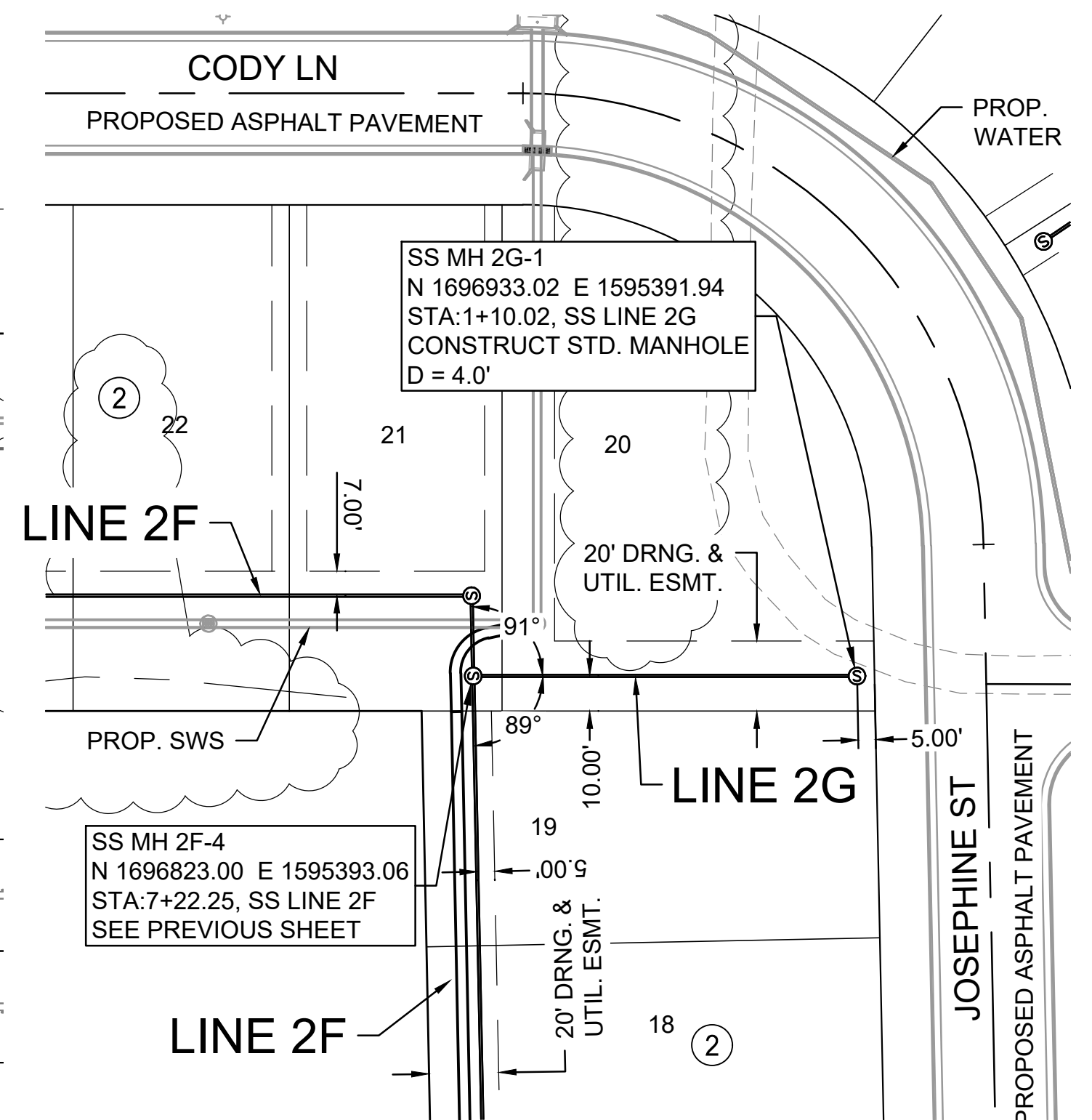
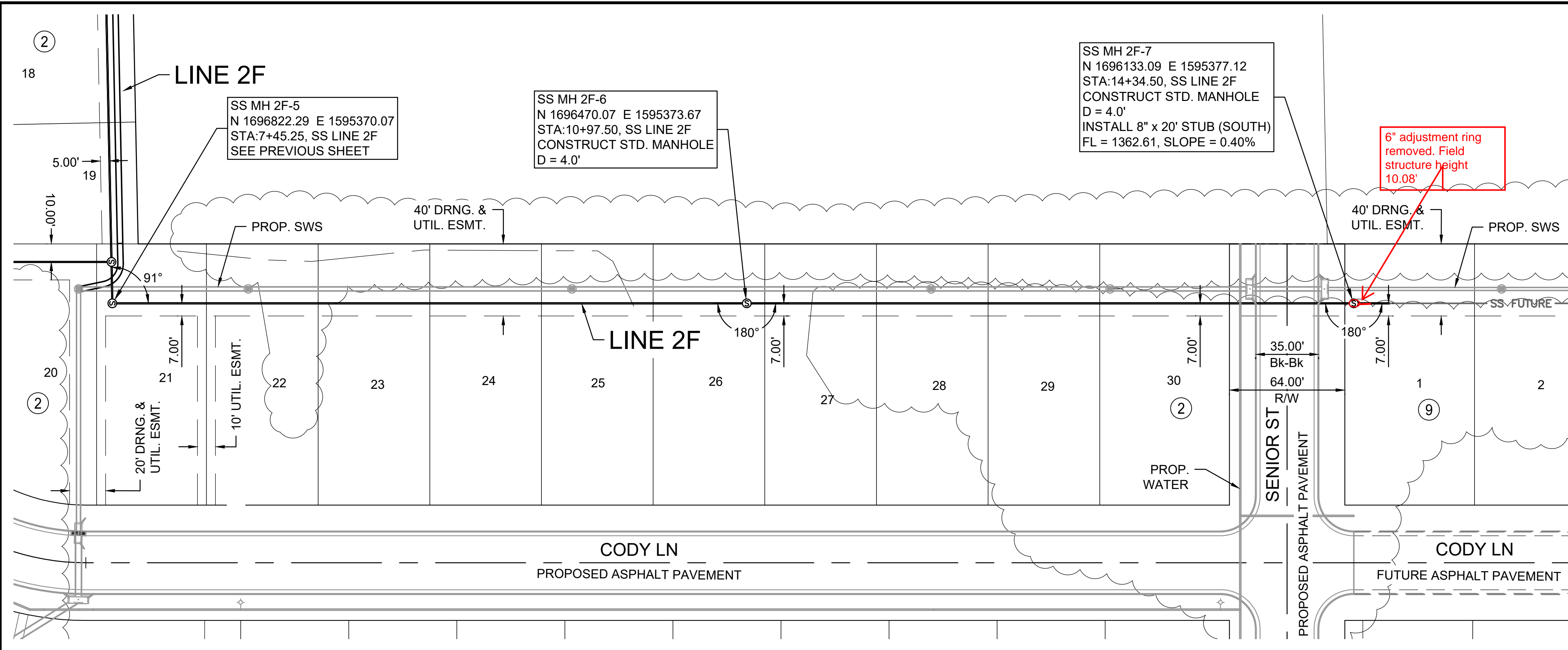
SS LINE 2F PP
 (2 of 2) & SS
 LINE 2G

JOB NO.: 22T41002
 DATE: JULY 2023
 DESIGNED BY: EJG
 DRAWN BY: DRS

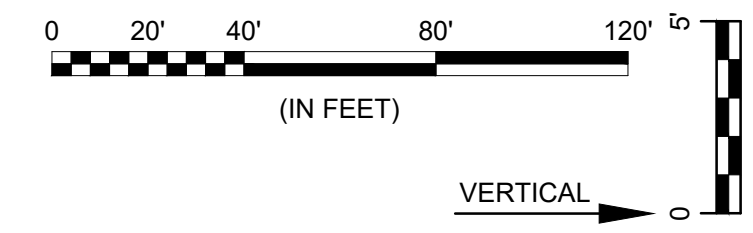
BAR IS ONE INCH ON ORIGINAL DRAWING
 IF NOT ONE INCH ON THIS SHEET, ADJUST SCALES ACCORDINGLY.

DRAWING NUMBER

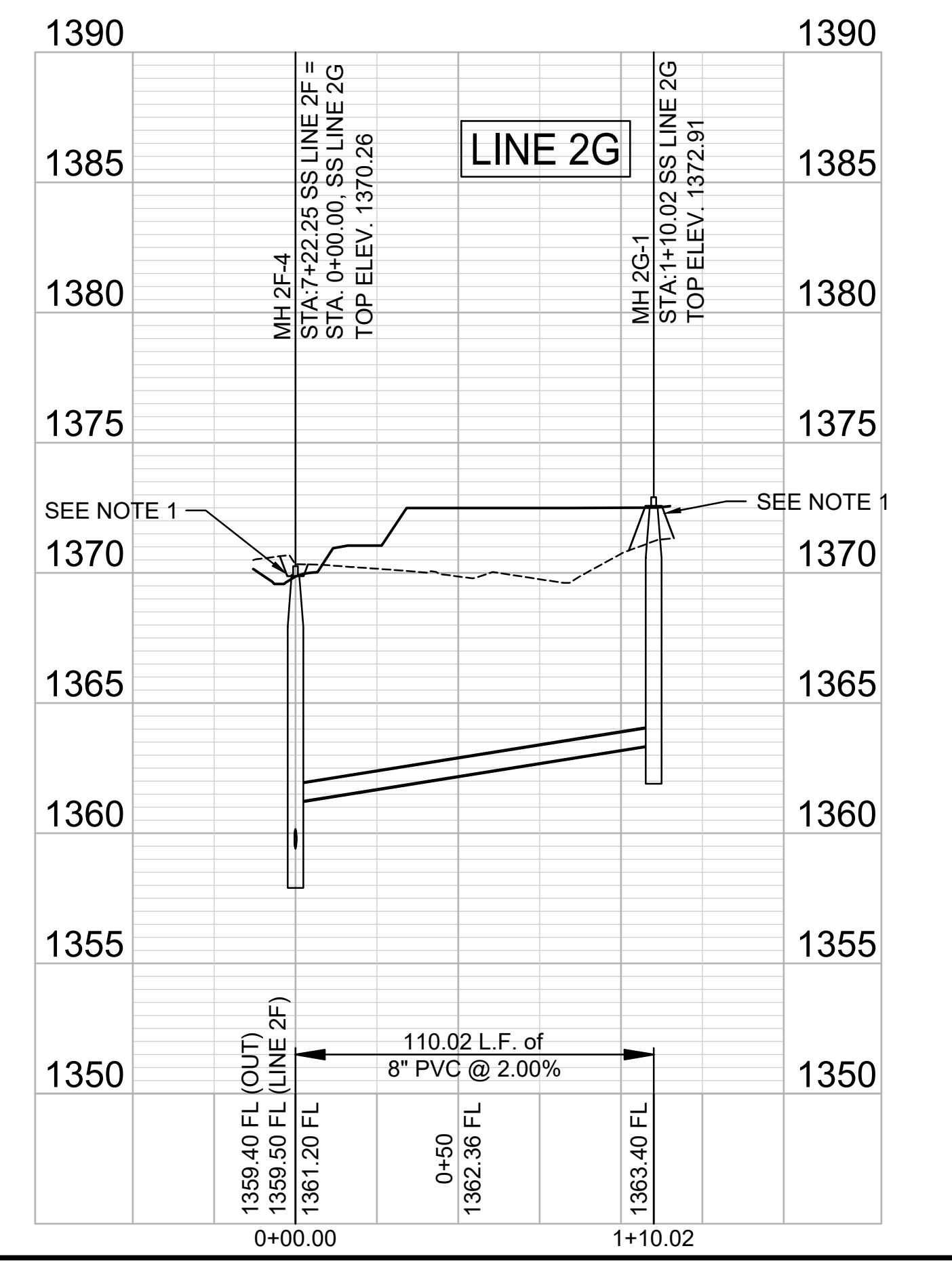
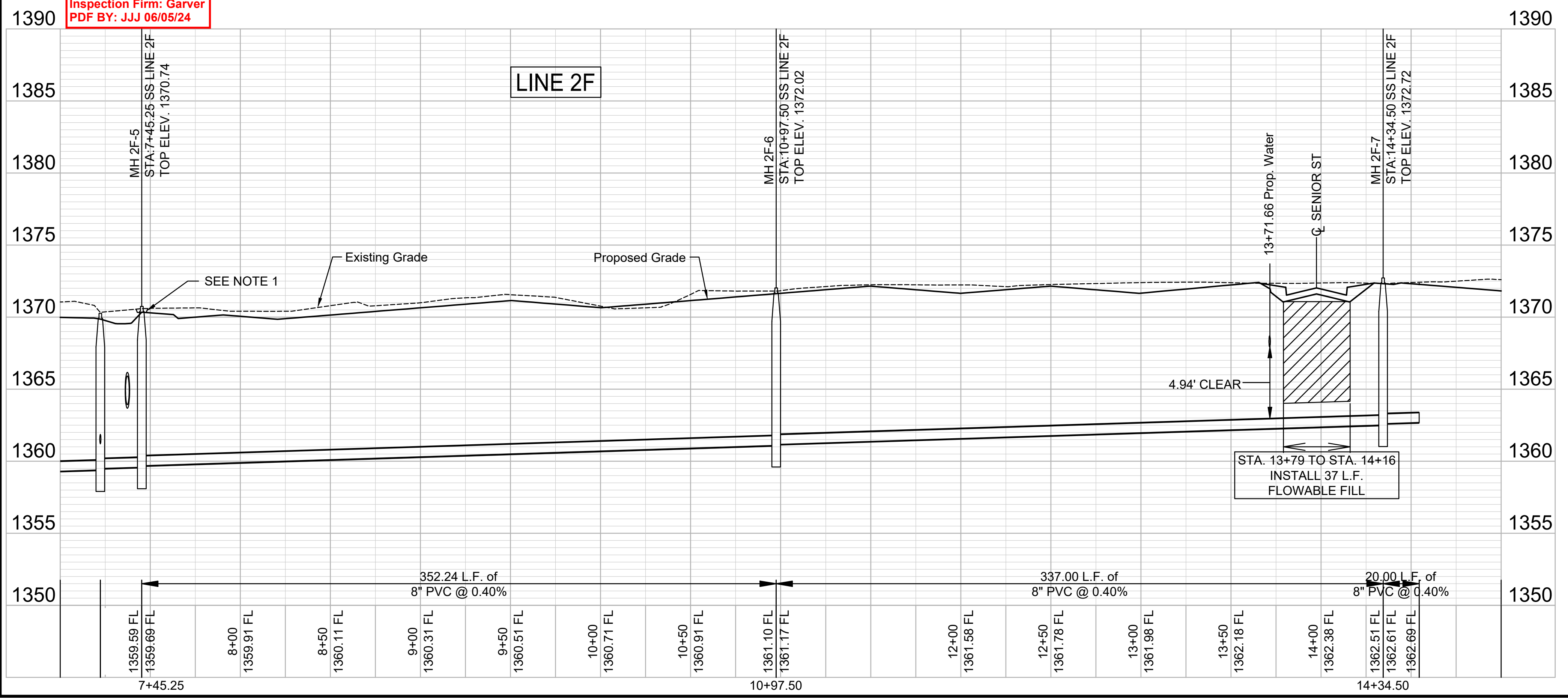
SHEET NUMBER **20** OF **37**



- NOTES:
- CONTRACTOR TO RESTORE GRADE TO EXISTING WITH THE EXCEPTION FOR GRADE NEAR MANHOLES. CONTRACTOR TO GRADE 5' DIAMETER AROUND EACH MANHOLE TO FUTURE GRADE AND THEN MATCH TO EXISTING GRADE AT A 3:1 SLOPE. TEMPORARY GRADING AROUND MANHOLES SUBSIDIARY TO MANHOLE CONSTRUCTION.



RECORD DRAWINGS
 Client: City of Wichita
 Contractor: Dondlinger & Sons
 Superintendent: Brad Reichenberger
 Inspector: John Jeys
 Inspection Firm: Garver
 PDF BY: JJJ 06/05/24




File: L:\2022\22T41002 - Netl - 151st W and 21st N\Drawings\C3D\SS SHEETS\SS LINE 2F-2.dwg, Last Save: 7/12/2023 7:39 AM, Last saved by: DRStandrich
 Last plotted by: Standrich, Darryl R., Plot Style: ---, Plot Scale: 1:2,5849, Plot Date: 7/13/2023 8:24 AM, Plotter Used: None



© 2023 GARVER, LLC
 THIS DOCUMENT, ALONG WITH THE IDEAS AND DESIGNS CONVEYED HEREIN, SHALL BE CONSIDERED INSTRUMENTS OF PROFESSIONAL SERVICE AND ARE PROPERTY OF GARVER, LLC. ANY USE, REPRODUCTION, OR DISTRIBUTION OF THIS DOCUMENT, ALONG WITH THE IDEAS AND DESIGN CONTAINED HEREIN, IS PROHIBITED UNLESS AUTHORIZED IN WRITING BY GARVER, LLC OR EXPLICITLY ALLOWED IN THE GOVERNING PROFESSIONAL SERVICES AGREEMENT FOR THIS WORK.

1995 Midfield Road
 Wichita, KS 67209
 (316) 264-8008



REV.	DATE	DESCRIPTION	BY

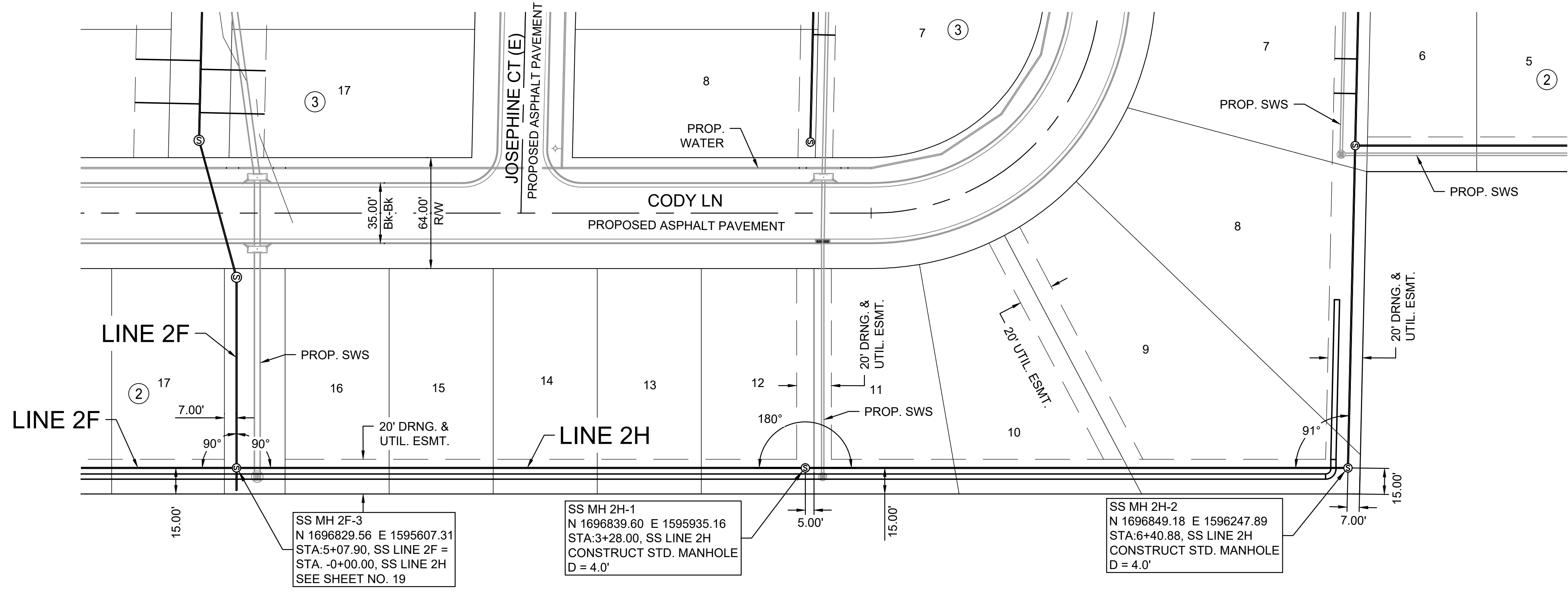
CITY OF WICHITA
 WICHITA, KANSAS
 AREA 151
 SANITARY SEWER - PHASE 1

SS LINE 2H PP
 (1 of 2)

JOB NO.: 22T41002
 DATE: JULY 2023
 DESIGNED BY: EJG
 DRAWN BY: DRS

RECORD DRAWINGS
 Client: City of Wichita
 Contractor: Dondlinger & Sons
 Superintendent: Brad Reichenberger
 Inspector: John Jeys
 Inspection Firm: Garver
 PDF BY: JJJ 06/05/24

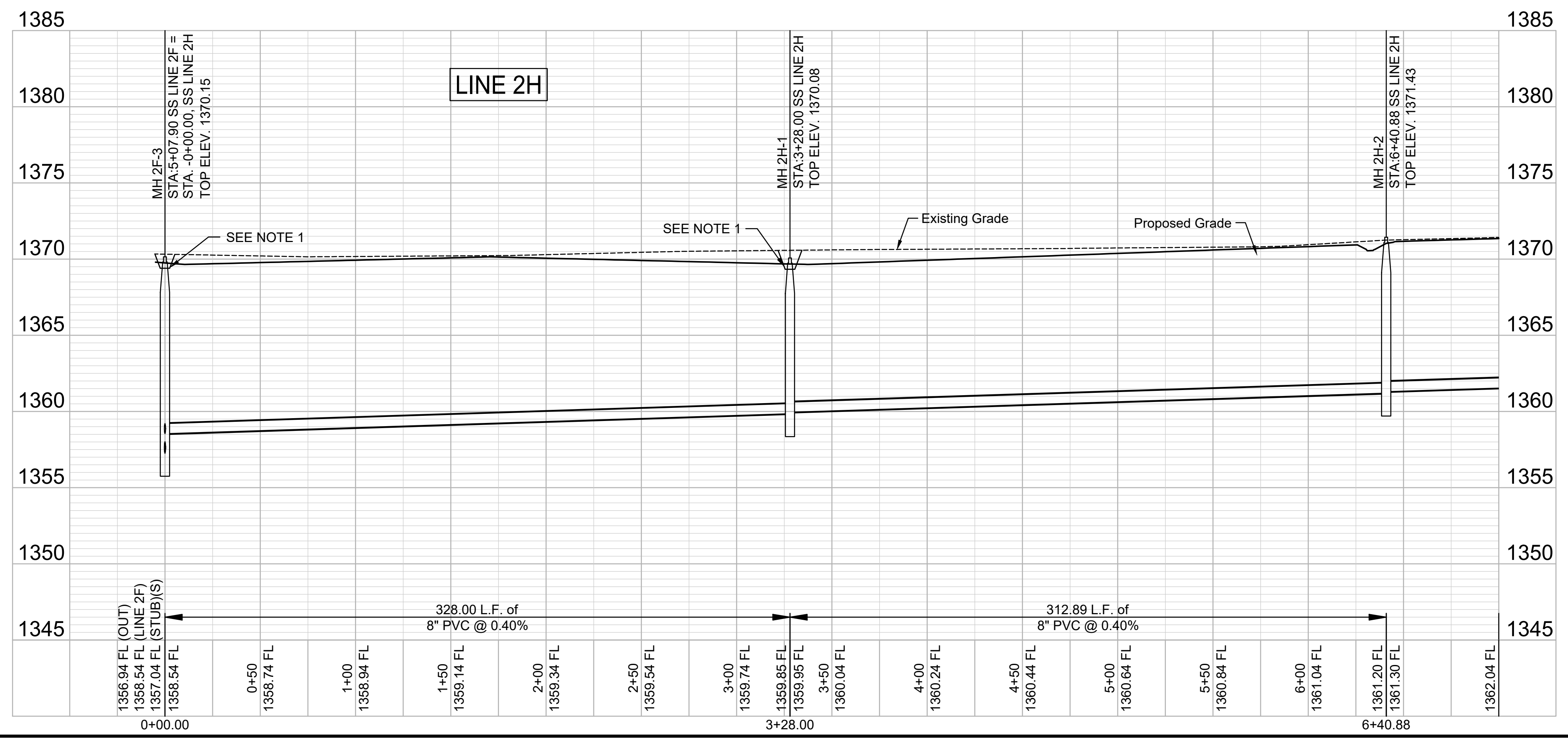
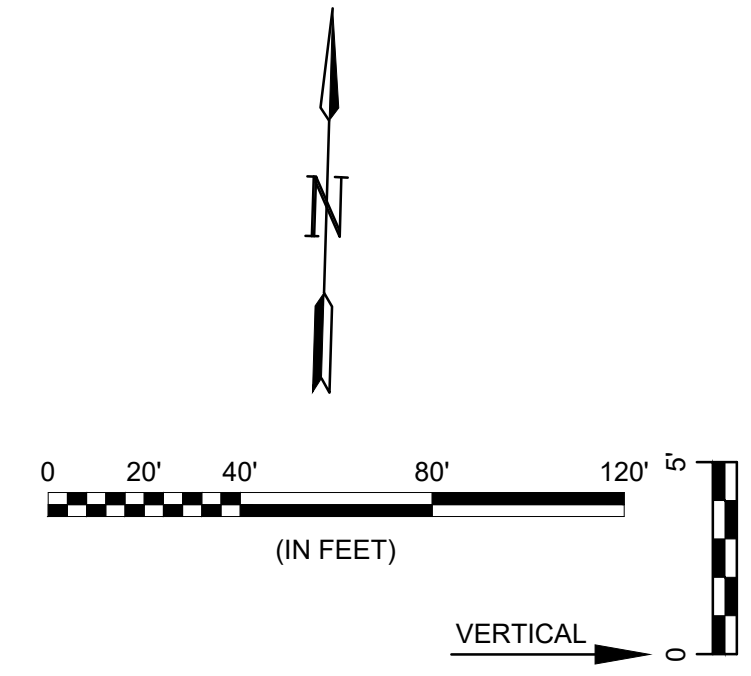
SHEET NUMBER **21** OF **37**



SS MH 2F-3
 N 1696829.56 E 1595607.31
 STA: 5+07.90, SS LINE 2F =
 STA: -0+00.00, SS LINE 2H
 SEE SHEET NO. 19

SS MH 2H-1
 N 1696839.60 E 1595935.16
 STA: 3+28.00, SS LINE 2H
 CONSTRUCT STD. MANHOLE
 D = 4.0'

SS MH 2H-2
 N 1696849.18 E 1596247.89
 STA: 6+40.88, SS LINE 2H
 CONSTRUCT STD. MANHOLE
 D = 4.0'




- NOTES:
- CONTRACTOR TO RESTORE GRADE TO EXISTING WITH THE EXCEPTION FOR GRADE NEAR MANHOLES. CONTRACTOR TO GRADE 5' DIAMETER AROUND EACH MANHOLE TO FUTURE GRADE AND THEN MATCH TO EXISTING GRADE AT A 3:1 SLOPE. TEMPORARY GRADING AROUND MANHOLES SUBSIDIARY TO MANHOLE CONSTRUCTION.

File: L:\2022\22T41002 - Netl - 151st W and 21st N Drawings\CD\SS SHEETS\SS LINE 2H-1.dwg, Last Save: 7/11/2023 5:16 PM, Last saved by: DRS\Standrich
 Last plotted by: Standrich, Daryl R, Plot Style: ---, Plot Scale: 1:2.5849, Plot Date: 7/13/2023 8:24 AM, Plotter Used: None



© 2023 GARVER, LLC
 THIS DOCUMENT, ALONG WITH THE IDEAS AND DESIGNS CONVEYED HEREIN, SHALL BE CONSIDERED INSTRUMENTS OF PROFESSIONAL SERVICE AND ARE PROPERTY OF GARVER, LLC. ANY USE, REPRODUCTION, OR DISTRIBUTION OF THIS DOCUMENT, ALONG WITH THE IDEAS AND DESIGN CONTAINED HEREIN, IS PROHIBITED UNLESS AUTHORIZED IN WRITING BY GARVER, LLC OR EXPLICITLY ALLOWED IN THE GOVERNING PROFESSIONAL SERVICES AGREEMENT FOR THIS WORK.

1995 Midfield Road
 Wichita, KS 67209
 (316) 264-8008



REV.	DATE	DESCRIPTION	BY

CITY OF WICHITA
 WICHITA, KANSAS

AREA 151
 SANITARY SEWER - PHASE 1

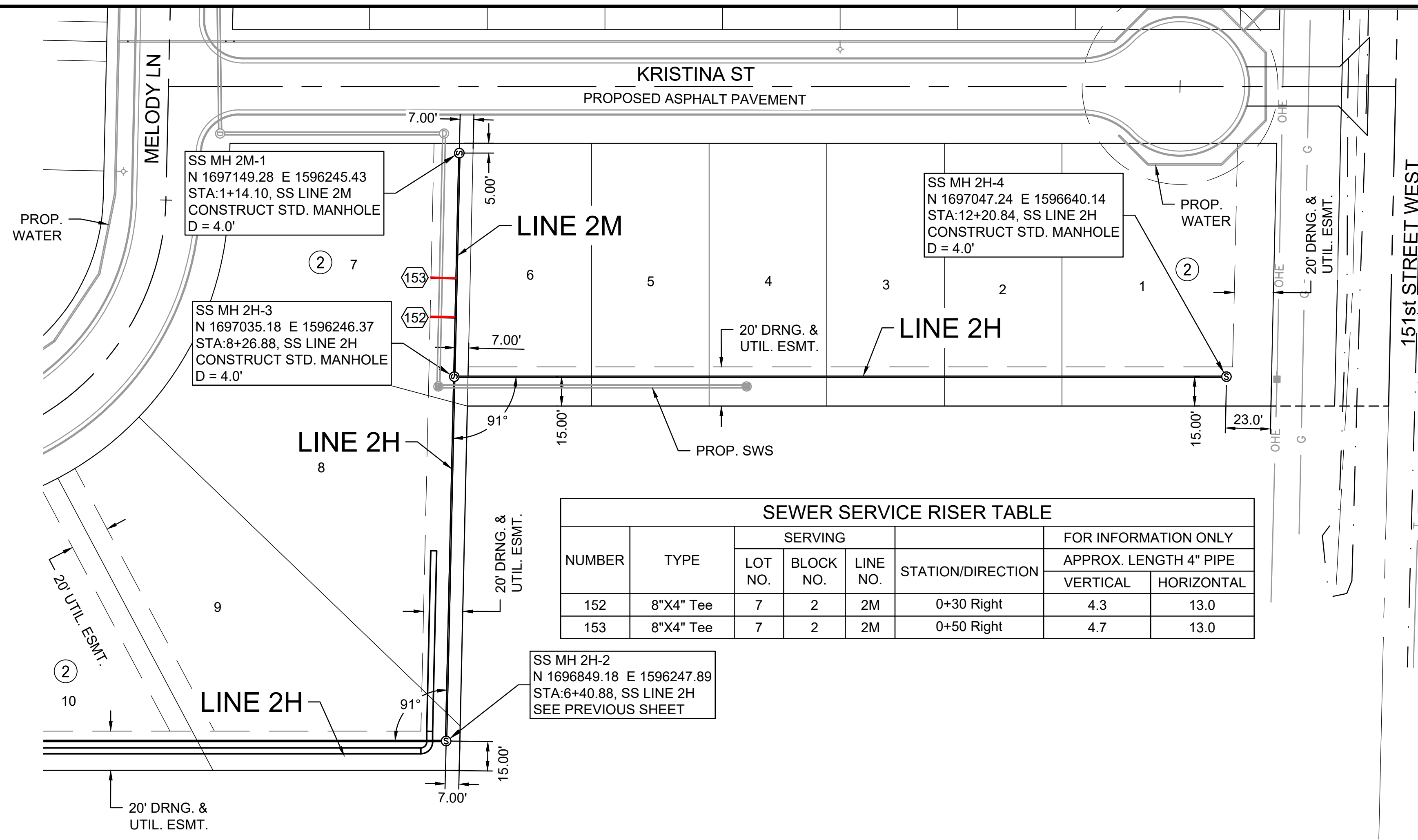
SS LINE 2H PP
 (2 of 2) &
 LINE 2M

JOB NO.: 22T41002
 DATE: JULY 2023
 DESIGNED BY: EJG
 DRAWN BY: DRS

BAR IS ONE INCH ON ORIGINAL DRAWING
 IF NOT ONE INCH ON THIS SHEET, ADJUST SCALES ACCORDINGLY.

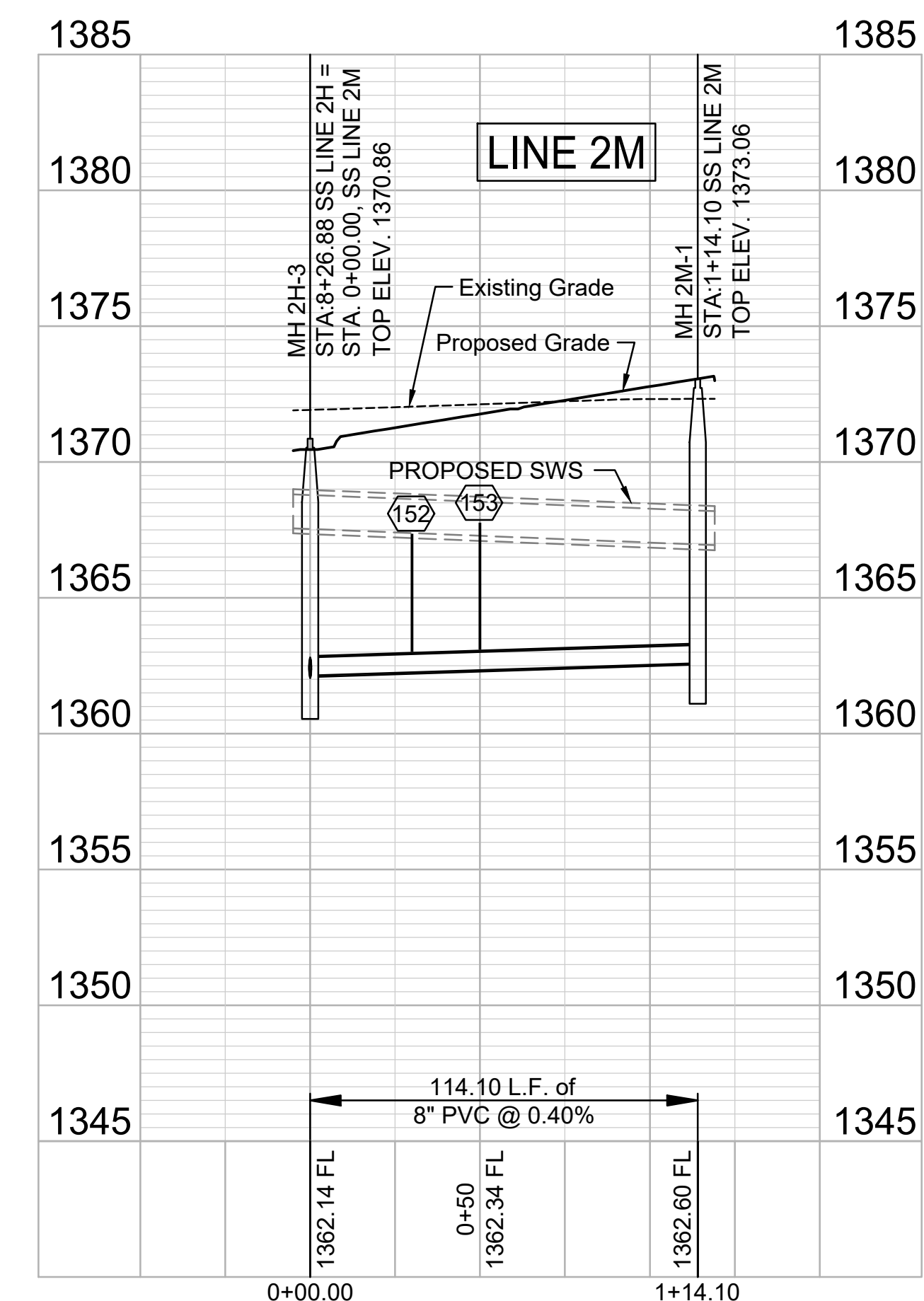
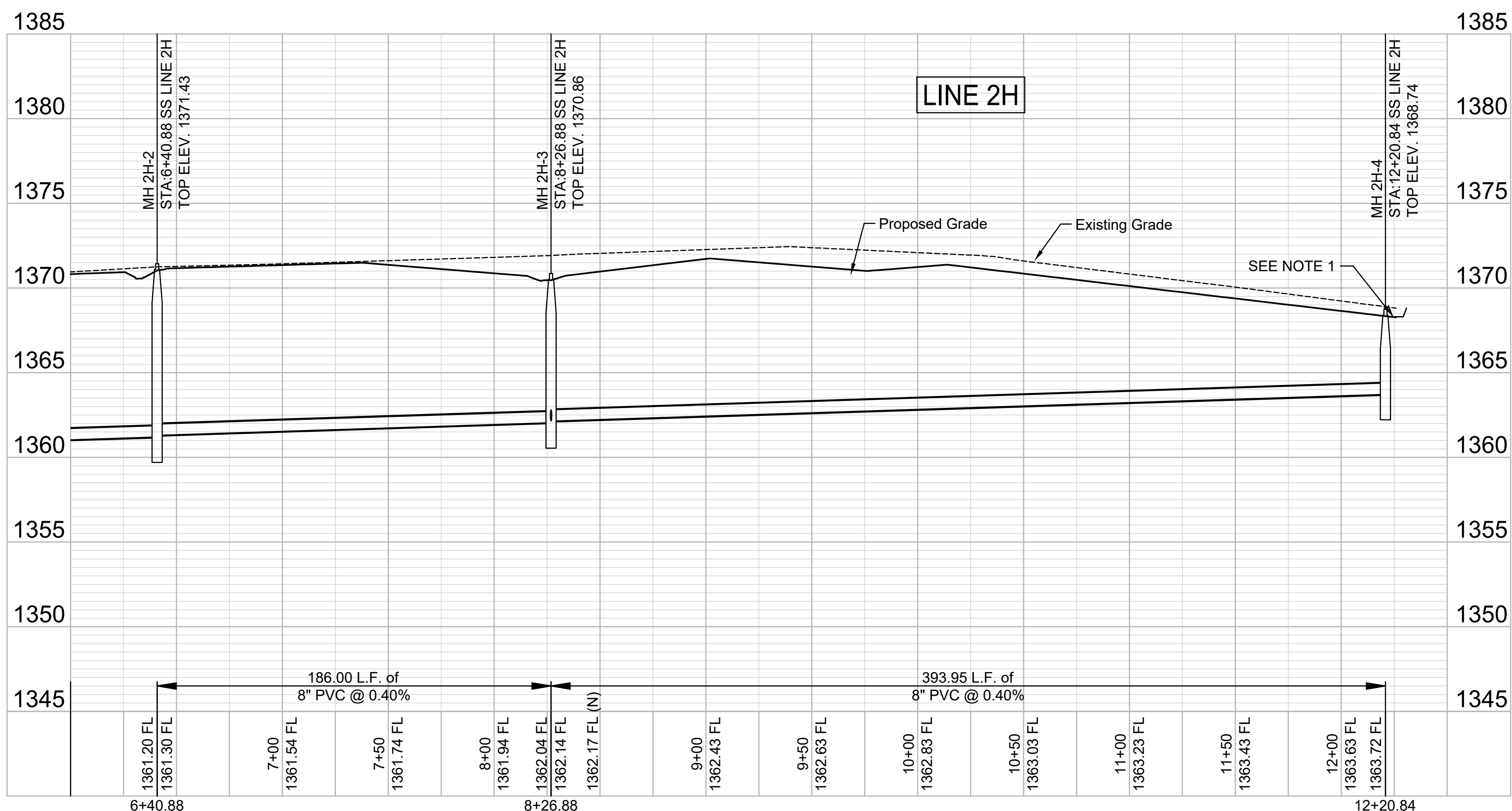
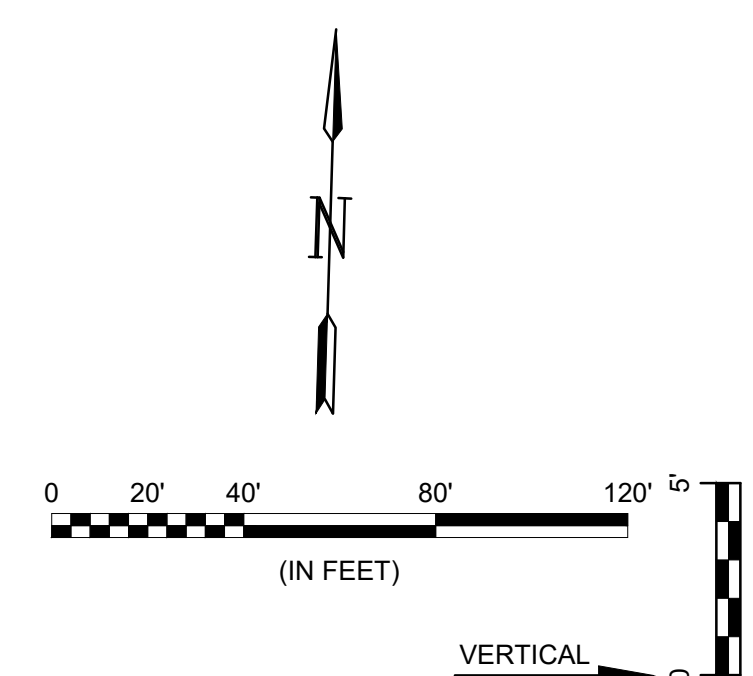
DRAWING NUMBER

SHEET NUMBER **22** OF **37**



NUMBER	TYPE	SERVING			STATION/DIRECTION	FOR INFORMATION ONLY	
		LOT NO.	BLOCK NO.	LINE NO.		APPROX. LENGTH 4" PIPE	VERTICAL
152	8"X4" Tee	7	2	2M	0+30 Right	4.3	13.0
153	8"X4" Tee	7	2	2M	0+50 Right	4.7	13.0

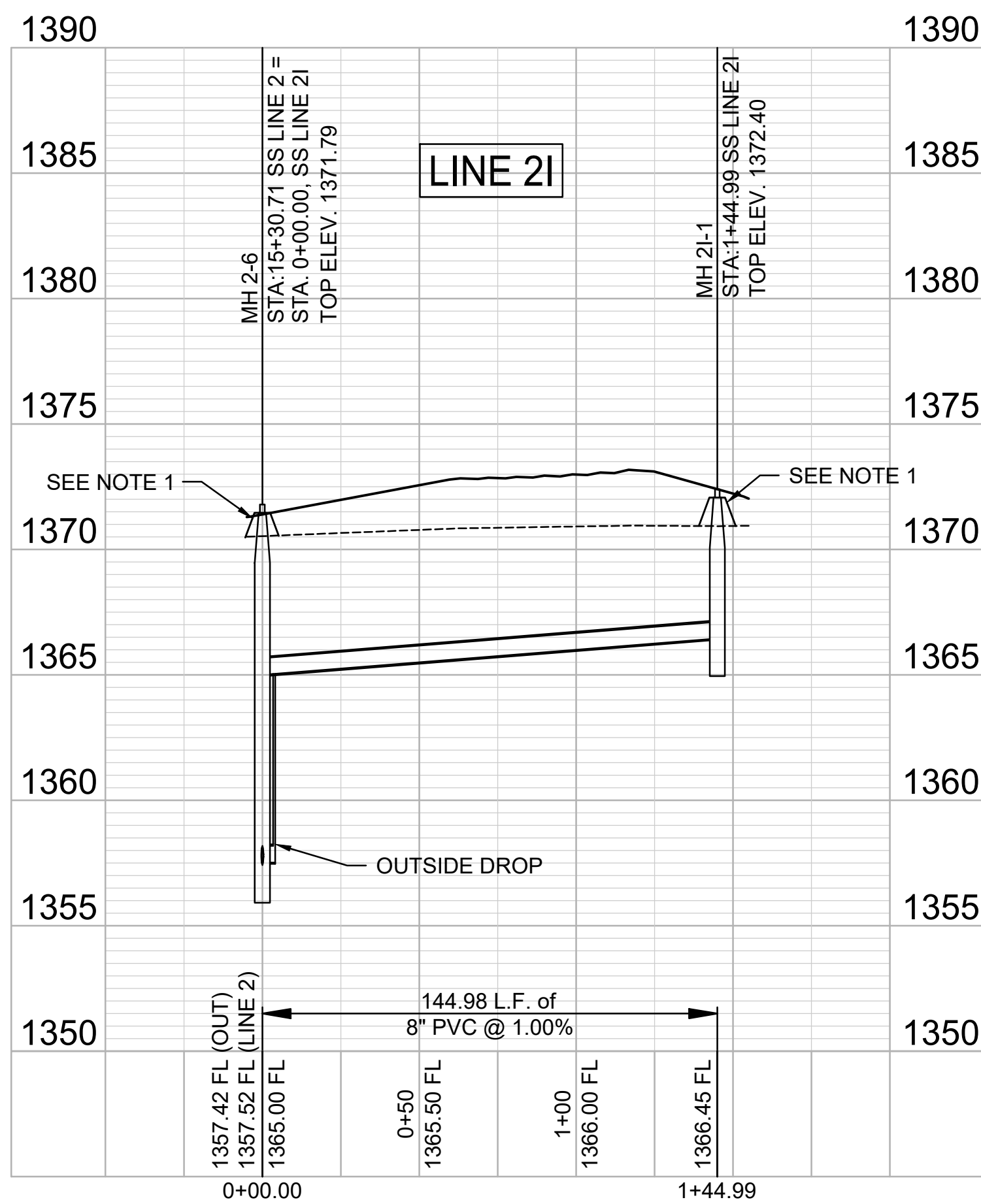
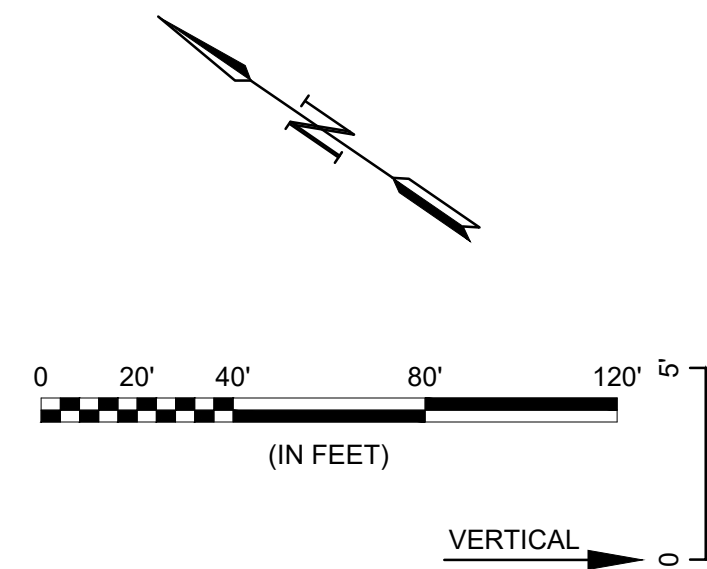
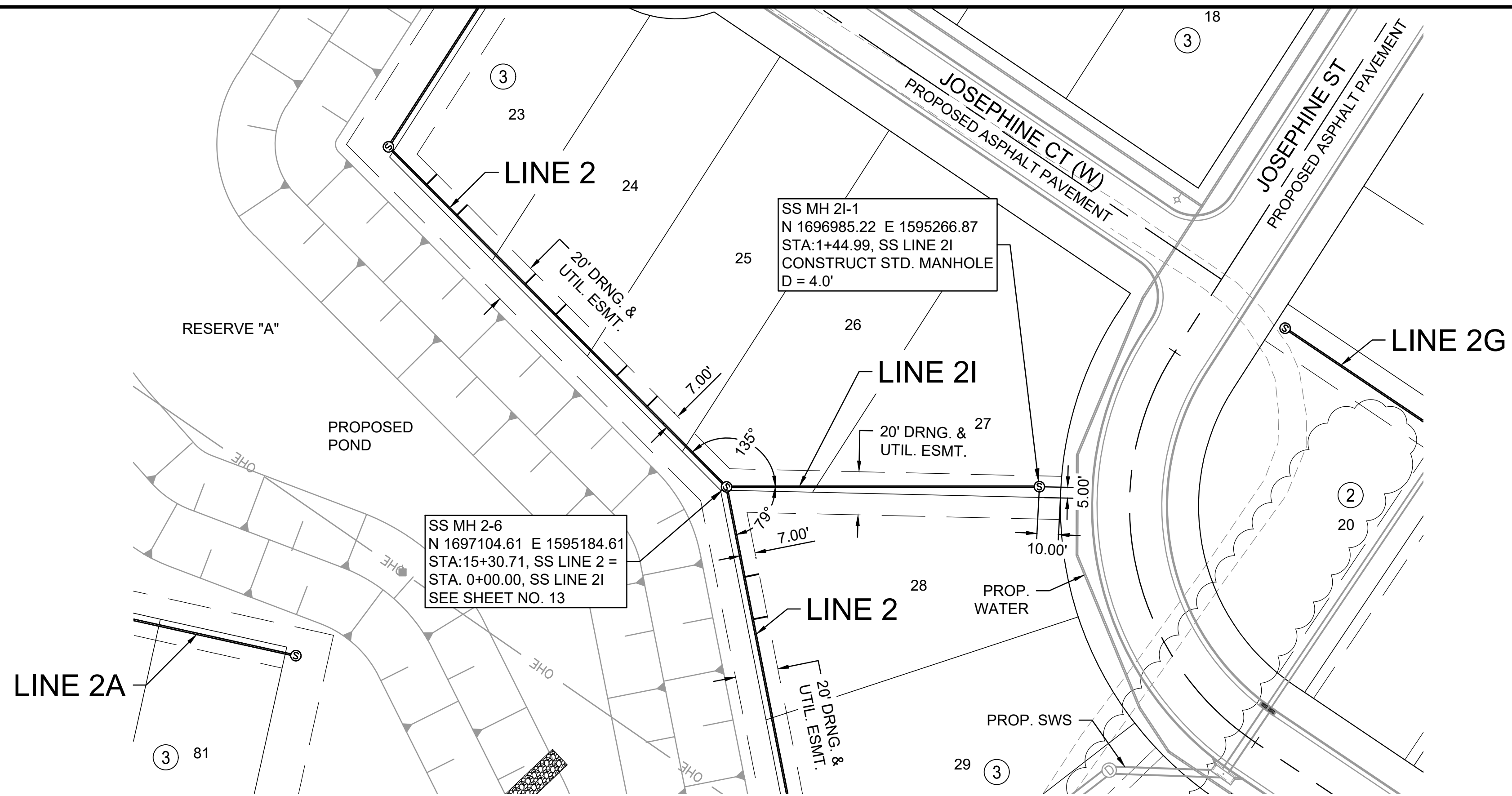
- NOTES:
- CONTRACTOR TO RESTORE GRADE TO EXISTING WITH THE EXCEPTION FOR GRADE NEAR MANHOLES. CONTRACTOR TO GRADE 5' DIAMETER AROUND EACH MANHOLE TO FUTURE GRADE AND THEN MATCH TO EXISTING GRADE AT A 3:1 SLOPE. TEMPORARY GRADING AROUND MANHOLES SUBSIDIARY TO MANHOLE CONSTRUCTION.



RECORD DRAWINGS
 Client: City of Wichita
 Contractor: Dondlinger & Sons
 Superintendent: Brad Reichenberger
 Inspector: John Jeys
 Inspection Firm: Garver
 PDF BY: JJJ 06/05/24

File: L:\2022\22T41002 - Netl - 151st St and 21st N\Drawings\C3D\SS SHEETS\SS LINE 2H-2.dwg, Last Saved: 7/11/2023 5:28 PM, Last saved by: DRS\Standrich
 Last plotted by: Standrich, Daryl R., Plot Style: ---, Plot Scale: 1:2.5849, Plot Date: 7/13/2023 8:25 AM, Plotter Used: None

File: L:\2022\22T41002 - Netl - 151st W and 21st N\Drawings\C3D\SS SHEETS\SS LINE 21.dwg Last Saved: 7/12/2023 6:32 AM Last saved by: DRS\Standrich
 Last plotted by: Standrich, Daryl R Plot Style: --- Plot Scale: 1:2.5849 Plot Date: 7/13/2023 8:25 AM Plotter Used: None



NOTES:

- CONTRACTOR TO RESTORE GRADE TO EXISTING WITH THE EXCEPTION FOR GRADE NEAR MANHOLES. CONTRACTOR TO GRADE 5' DIAMETER AROUND EACH MANHOLE TO FUTURE GRADE AND THEN MATCH TO EXISTING GRADE AT A 3:1 SLOPE. TEMPORARY GRADING AROUND MANHOLES SUBSIDIARY TO MANHOLE CONSTRUCTION.

RECORD DRAWINGS
 Client: City of Wichita
 Contractor: Dondlinger & Sons
 Superintendent: Brad Reichenberger
 Inspector: John Jeys
 Inspection Firm: Garver
 PDF BY: JJJ 06/05/24



© 2023 GARVER, LLC
 THIS DOCUMENT, ALONG WITH THE IDEAS AND DESIGNS CONVEYED HEREIN, SHALL BE CONSIDERED INSTRUMENTS OF PROFESSIONAL SERVICE AND ARE PROPERTY OF GARVER, LLC. ANY USE, REPRODUCTION, OR DISTRIBUTION OF THIS DOCUMENT, ALONG WITH THE IDEAS AND DESIGN CONTAINED HEREIN, IS PROHIBITED UNLESS AUTHORIZED IN WRITING BY GARVER, LLC OR EXPLICITLY ALLOWED IN THE GOVERNING PROFESSIONAL SERVICES AGREEMENT FOR THIS WORK.

1995 Midfield Road
 Wichita, KS 67209
 (316) 264-8008



REV.	DATE	DESCRIPTION	BY



CITY OF WICHITA
 WICHITA, KANSAS
 AREA 151
 SANITARY SEWER - PHASE 1

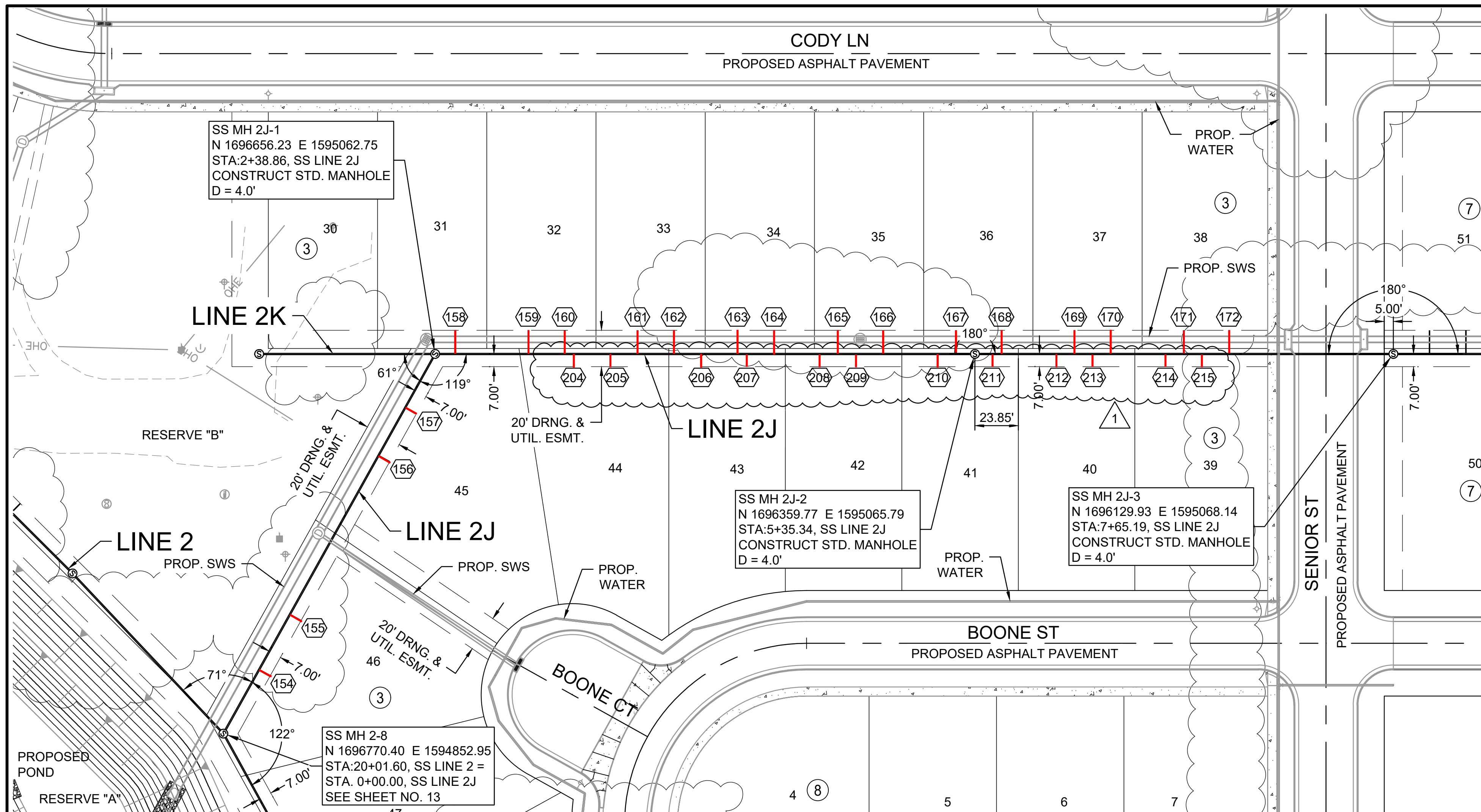
SS LINE 21 PP

JOB NO.: 22T41002
 DATE: JULY 2023
 DESIGNED BY: EJJ
 DRAWN BY: DRS

BAR IS ONE INCH ON ORIGINAL DRAWING
 IF NOT ONE INCH ON THIS SHEET, ADJUST SCALES ACCORDINGLY.

DRAWING NUMBER

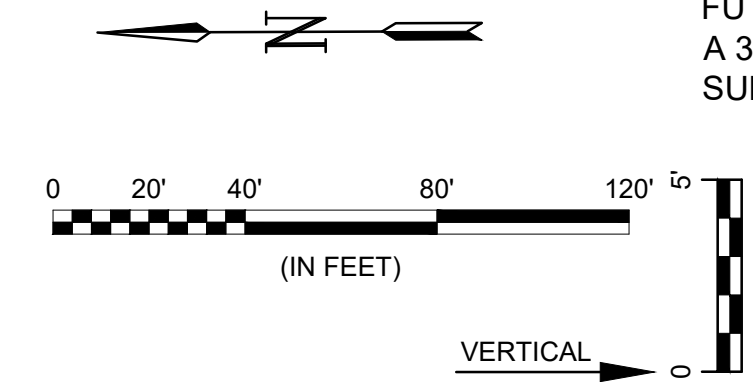
SHEET NUMBER **23** OF **37**



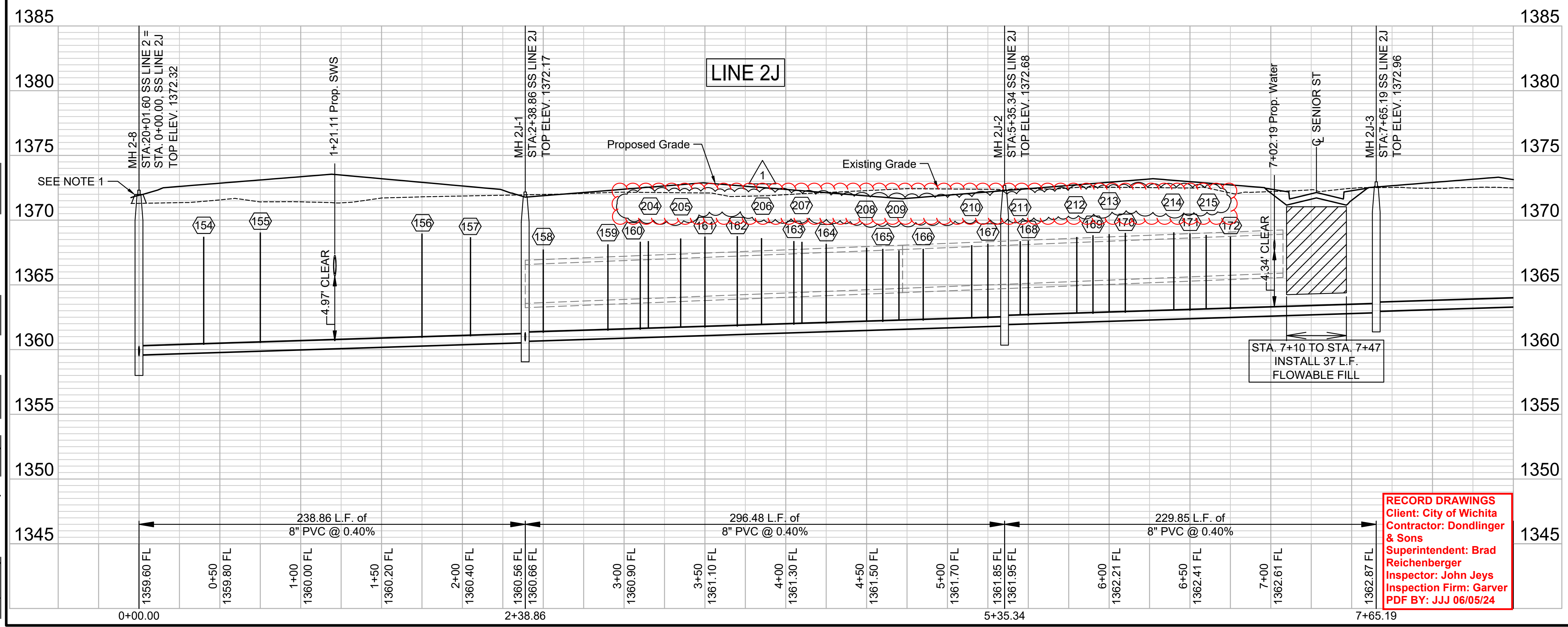
NUMBER	TYPE	SERVING			STATION/DIRECTION	FOR INFORMATION ONLY	
		LOT NO.	BLOCK NO.	LINE NO.		APPROX. LENGTH 4" PIPE	
						VERTICAL	HORIZONTAL
154	8"X4" Tee	46	3	2J	0+40 Right	8.4	7.0
155	8"X4" Tee	46	3	2J	0+75 Right	8.5	7.0
156	8"X4" Tee	45	3	2J	1+75 Right	8.1	7.0
157	8"X4" Tee	45	3	2J	2+05 Right	7.7	7.0
158	8"X4" Tee	31	3	2J	2+50 Left	6.4	13.0
159	8"X4" Tee	32	3	2J	2+90 Left	6.7	13.0
160	8"X4" Tee	32	3	2J	3+10 Left	6.8	13.0
161	8"X4" Tee	33	3	2J	3+50 Left	7.0	13.0
162	8"X4" Tee	33	3	2J	3+70 Left	7.0	13.0
163	8"X4" Tee	34	3	2J	4+05 Left	6.5	13.0
164	8"X4" Tee	34	3	2J	4+25 Left	6.2	13.0
165	8"X4" Tee	35	3	2J	4+60 Left	5.7	13.0
166	8"X4" Tee	35	3	2J	4+85 Left	5.5	13.0
167	8"X4" Tee	36	3	2J	5+25 Left	5.8	13.0
168	8"X4" Tee	36	3	2J	5+50 Left	5.8	13.0
169	8"X4" Tee	37	3	2J	5+90 Left	6.1	13.0
170	8"X4" Tee	37	3	2J	6+10 Left	6.2	13.0
171	8"X4" Tee	38	3	2J	6+50 Left	6.0	13.0
172	8"X4" Tee	38	3	2J	6+75 Left	5.6	13.0

NOTES:

- CONTRACTOR TO RESTORE GRADE TO EXISTING WITH THE EXCEPTION FOR GRADE NEAR MANHOLES. CONTRACTOR TO GRADE 5' DIAMETER AROUND EACH MANHOLE TO FUTURE GRADE AND THEN MATCH TO EXISTING GRADE AT A 3:1 SLOPE. TEMPORARY GRADING AROUND MANHOLES SUBSIDIARY TO MANHOLE CONSTRUCTION.



additional services added.



NUMBER	TYPE	LOT NO.	BLOCK NO.	LINE NO.	STATION/DIRECTION	FOR INFORMATION ONLY	
						APPROX. LENGTH 4" PIPE VERTICAL	HORIZONTAL
204	8"X4" Tee	44	3	2J	3+15 Right	6.7	7.0
205	8"X4" Tee	44	3	2J	3+35 Right	6.8	7.0
206	8"X4" Tee	43	3	2J	3+85 Right	6.6	7.0
207	8"X4" Tee	43	3	2J	4+10 Right	6.3	7.0
208	8"X4" Tee	42	3	2J	4+50 Right	5.6	7.0
209	8"X4" Tee	42	3	2J	4+70 Right	5.4	7.0
210	8"X4" Tee	41	3	2J	5+15 Right	5.6	7.0
211	8"X4" Tee	41	3	2J	5+45 Right	5.7	7.0
212	8"X4" Tee	40	3	2J	5+80 Right	5.9	7.0
213	8"X4" Tee	40	3	2J	6+00 Right	6.0	7.0
214	8"X4" Tee	39	3	2J	6+40 Right	6.0	7.0
215	8"X4" Tee	39	3	2J	6+60 Right	5.7	7.0

RECORD DRAWINGS
 Client: City of Wichita
 Contractor: Dondlinger & Sons
 Superintendent: Brad Reichenberger
 Inspector: John Jeys
 Inspection Firm: Garver
 PDF BY: JJJ 06/05/24

File: L:\2022\2141002 - Area 151 Additional Drawings\CADD\SS SHEETS\SS LINE 2J.dwg Last Saved: 11/11/2023 7:11 AM Last saved by: DRS\Standrich
 Last plotted by: Standrich, Darryl R. Plot Style: --- Plot Scale: 1:2.5849 Plot Date: 11/11/2023 7:12 AM Plotter used: None



© 2023 GARVER, LLC
 THIS DOCUMENT, ALONG WITH THE IDEAS AND DESIGNS CONVEYED HEREIN, SHALL BE CONSIDERED INSTRUMENTS OF PROFESSIONAL SERVICE AND ARE PROPERTY OF GARVER, LLC. ANY USE, REPRODUCTION, OR DISTRIBUTION OF THIS DOCUMENT, ALONG WITH THE IDEAS AND DESIGN CONTAINED HEREIN, IS PROHIBITED UNLESS AUTHORIZED IN WRITING BY GARVER, LLC OR EXPLICITLY ALLOWED IN THE GOVERNING PROFESSIONAL SERVICES AGREEMENT FOR THIS WORK.

1995 Midfield Road
 Wichita, KS 67209
 (316) 264-8008



REV.	DATE	DESCRIPTION	BY	DRS
1	11/01/2023	Add 12 SS Risers to Line 2J		



CITY OF WICHITA
 WICHITA, KANSAS
 AREA 151
 SANITARY SEWER - PHASE 1

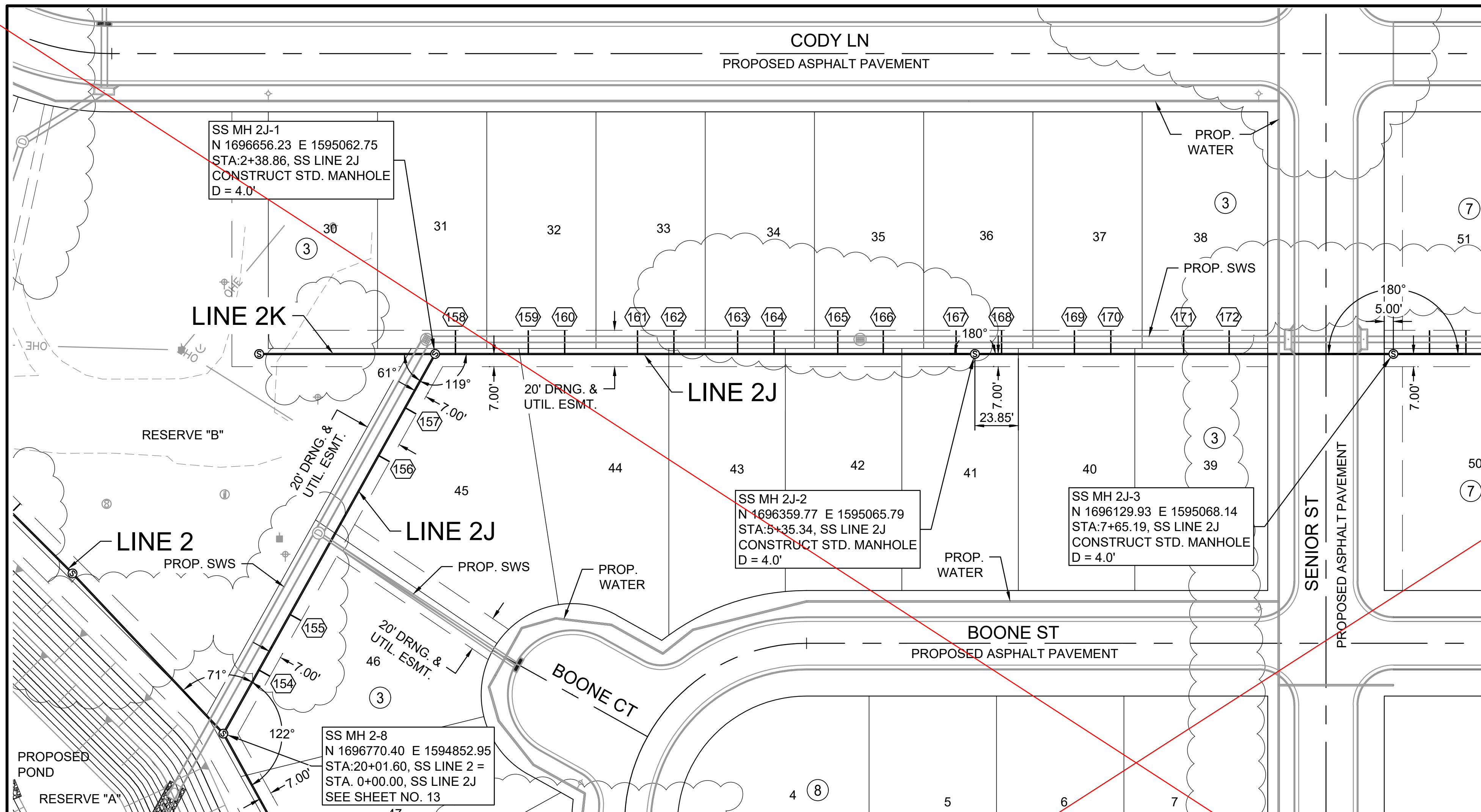
SS LINE 2J PP
 (1 of 2)

JOB NO.: 22T41002
 DATE: JULY 2023
 DESIGNED BY: EJG
 DRAWN BY: DRS

BAR IS ONE INCH ON ORIGINAL DRAWING
 IF NOT ONE INCH ON THIS SHEET, ADJUST SCALES ACCORDINGLY.

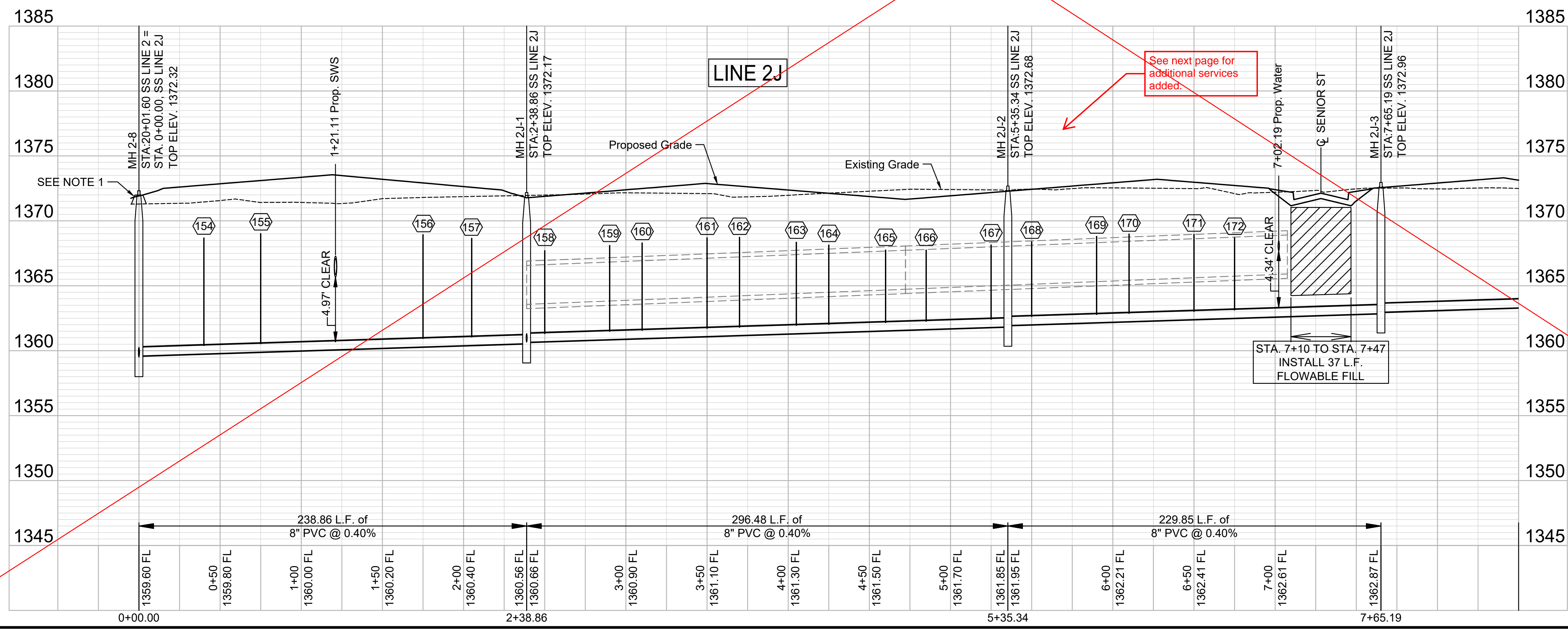
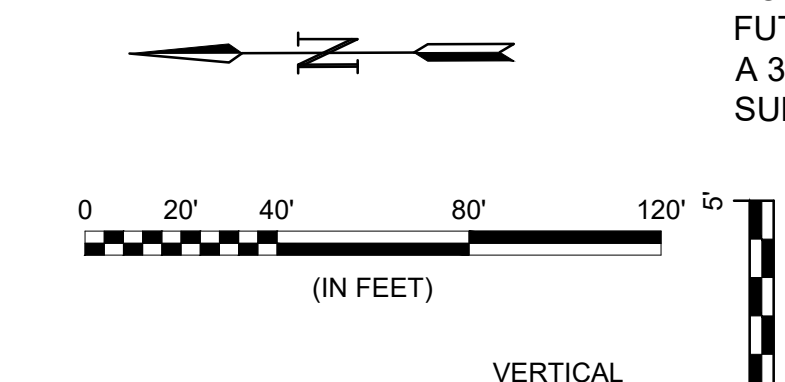
DRAWING NUMBER

SHEET NUMBER **24R** OF **37**



NUMBER	TYPE	SERVING			STATION/DIRECTION	FOR INFORMATION ONLY	
		LOT NO.	BLOCK NO.	LINE NO.		APPROX. LENGTH 4" PIPE	
						VERTICAL	HORIZONTAL
154	8"X4" Tee	46	3	2J	0+40 Right	8.4	7.0
155	8"X4" Tee	46	3	2J	0+75 Right	8.5	7.0
156	8"X4" Tee	45	3	2J	1+75 Right	8.1	7.0
157	8"X4" Tee	45	3	2J	2+05 Right	7.7	7.0
158	8"X4" Tee	31	3	2J	2+50 Left	6.4	13.0
159	8"X4" Tee	32	3	2J	2+90 Left	6.7	13.0
160	8"X4" Tee	32	3	2J	3+10 Left	6.8	13.0
161	8"X4" Tee	33	3	2J	3+50 Left	7.0	13.0
162	8"X4" Tee	33	3	2J	3+70 Left	7.0	13.0
163	8"X4" Tee	34	3	2J	4+05 Left	6.5	13.0
164	8"X4" Tee	34	3	2J	4+25 Left	6.2	13.0
165	8"X4" Tee	35	3	2J	4+60 Left	5.7	13.0
166	8"X4" Tee	35	3	2J	4+85 Left	5.5	13.0
167	8"X4" Tee	36	3	2J	5+25 Left	5.8	13.0
168	8"X4" Tee	36	3	2J	5+50 Left	5.8	13.0
169	8"X4" Tee	37	3	2J	5+90 Left	6.1	13.0
170	8"X4" Tee	37	3	2J	6+10 Left	6.2	13.0
171	8"X4" Tee	38	3	2J	6+50 Left	6.0	13.0
172	8"X4" Tee	38	3	2J	6+75 Left	5.6	13.0

NOTES:
 1. CONTRACTOR TO RESTORE GRADE TO EXISTING WITH THE EXCEPTION FOR GRADE NEAR MANHOLES. CONTRACTOR TO GRADE 5' DIAMETER AROUND EACH MANHOLE TO FUTURE GRADE AND THEN MATCH TO EXISTING GRADE AT A 3:1 SLOPE. TEMPORARY GRADING AROUND MANHOLES SUBSIDIARY TO MANHOLE CONSTRUCTION.



RECORD DRAWINGS
 Client: City of Wichita
 Contractor: Dondlinger & Sons
 Superintendent: Brad Reichenberger
 Inspector: John Jeys
 Inspection Firm: Garver
 PDF BY: JJJ 06/05/24

GARVER

© 2023 GARVER, LLC
 THIS DOCUMENT, ALONG WITH THE IDEAS AND DESIGNS CONVEYED HEREIN, SHALL BE CONSIDERED INSTRUMENTS OF PROFESSIONAL SERVICE AND ARE PROPERTY OF GARVER, LLC. ANY USE, REPRODUCTION, OR DISTRIBUTION OF THIS DOCUMENT, ALONG WITH THE IDEAS AND DESIGN CONTAINED HEREIN, IS PROHIBITED UNLESS AUTHORIZED IN WRITING BY GARVER, LLC OR EXPLICITLY ALLOWED IN THE GOVERNING PROFESSIONAL SERVICES AGREEMENT FOR THIS WORK.

1995 Midfield Road
 Wichita, KS 67209
 (316) 264-8008

BY: _____
 DESCRIPTION: _____
 DATE: _____
 REV: _____

CITY OF WICHITA
 WICHITA, KANSAS

AREA 151
 SANITARY SEWER - PHASE 1

SS LINE 2J PP
 (1 of 2)

JOB NO.: 22T41002
 DATE: JULY 2023
 DESIGNED BY: EJJ
 DRAWN BY: DRS

BAR IS ONE INCH ON ORIGINAL DRAWING
 IF NOT ONE INCH ON THIS SHEET, ADJUST SCALES ACCORDINGLY.

DRAWING NUMBER _____


SHEET NUMBER **24** OF **37**

File: L:\2022\22T41002 - Nelt - 151st W and 21st N\Drawings\C3D\SS SHEETS\SS LINE 2J-1.dwg, Last Save: 7/12/2023 6:35 AM, Last saved by: DRS\standrich
 Last plotted by: Standrich, Daryl R., Plot Style: ---, Plot Scale: 1:2.5849, Plot Date: 7/13/2023 8:26 AM, Plotter Used: None



© 2023 GARVER, LLC
 THIS DOCUMENT, ALONG WITH THE IDEAS AND DESIGNS CONVEYED HEREIN, SHALL BE CONSIDERED INSTRUMENTS OF PROFESSIONAL SERVICE AND ARE PROPERTY OF GARVER, LLC. ANY USE, REPRODUCTION, OR DISTRIBUTION OF THIS DOCUMENT, ALONG WITH THE IDEAS AND DESIGNS CONTAINED HEREIN, IS PROHIBITED UNLESS AUTHORIZED IN WRITING BY GARVER, LLC OR EXPLICITLY ALLOWED IN THE GOVERNING PROFESSIONAL SERVICES AGREEMENT FOR THIS WORK.

1995 Midfield Road
 Wichita, KS 67209
 (316) 264-8008



REV.	DATE	DESCRIPTION	BY



CITY OF WICHITA
 WICHITA, KANSAS
 AREA 151
 SANITARY SEWER - PHASE 1

SS LINE 2J PP
 (2 of 2)

JOB NO.: 22T41002
 DATE: JULY 2023
 DESIGNED BY: .
 DRAWN BY: .

BAR IS ONE INCH ON ORIGINAL DRAWING
 IF NOT ONE INCH ON THIS SHEET, ADJUST SCALES ACCORDINGLY.

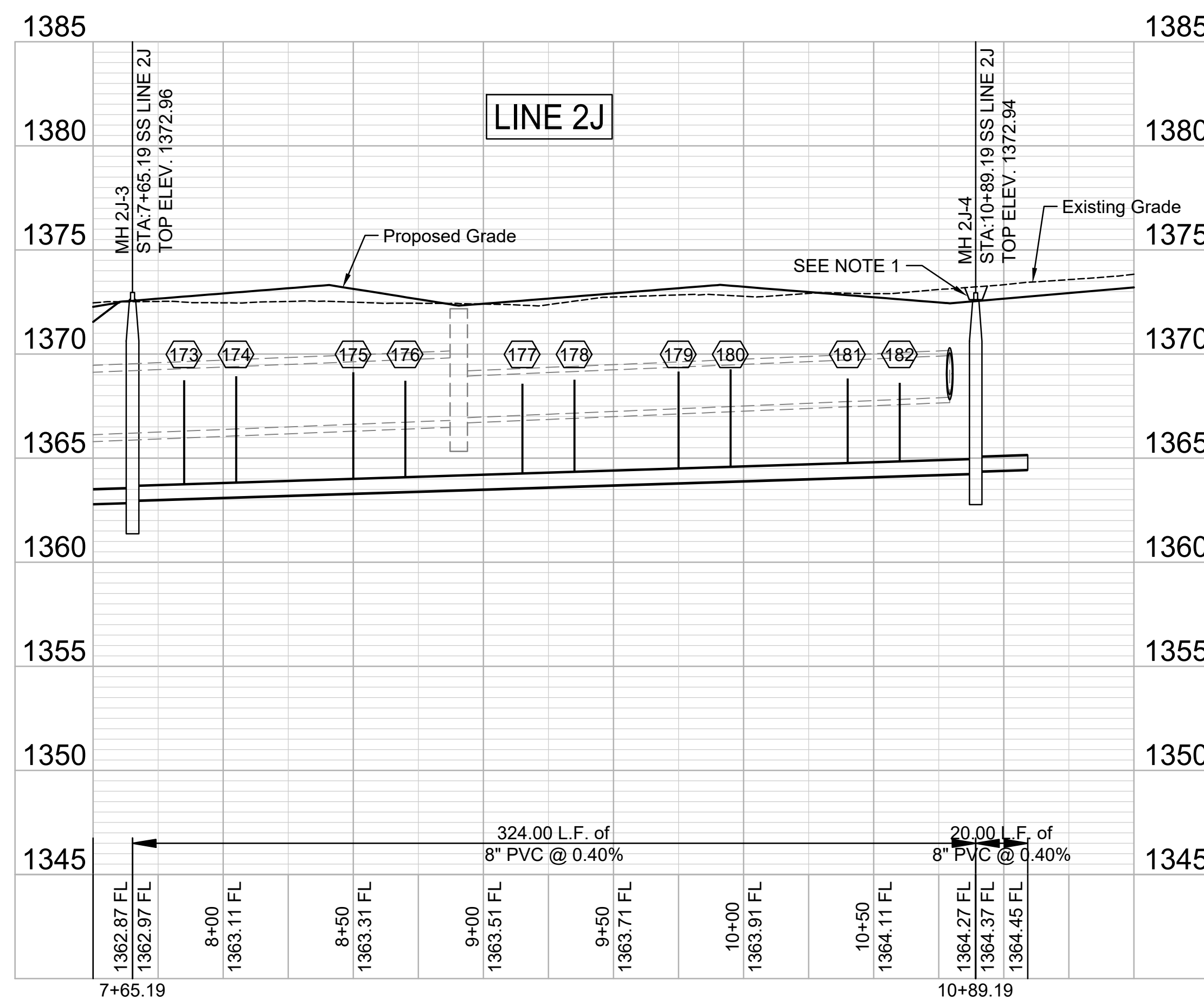
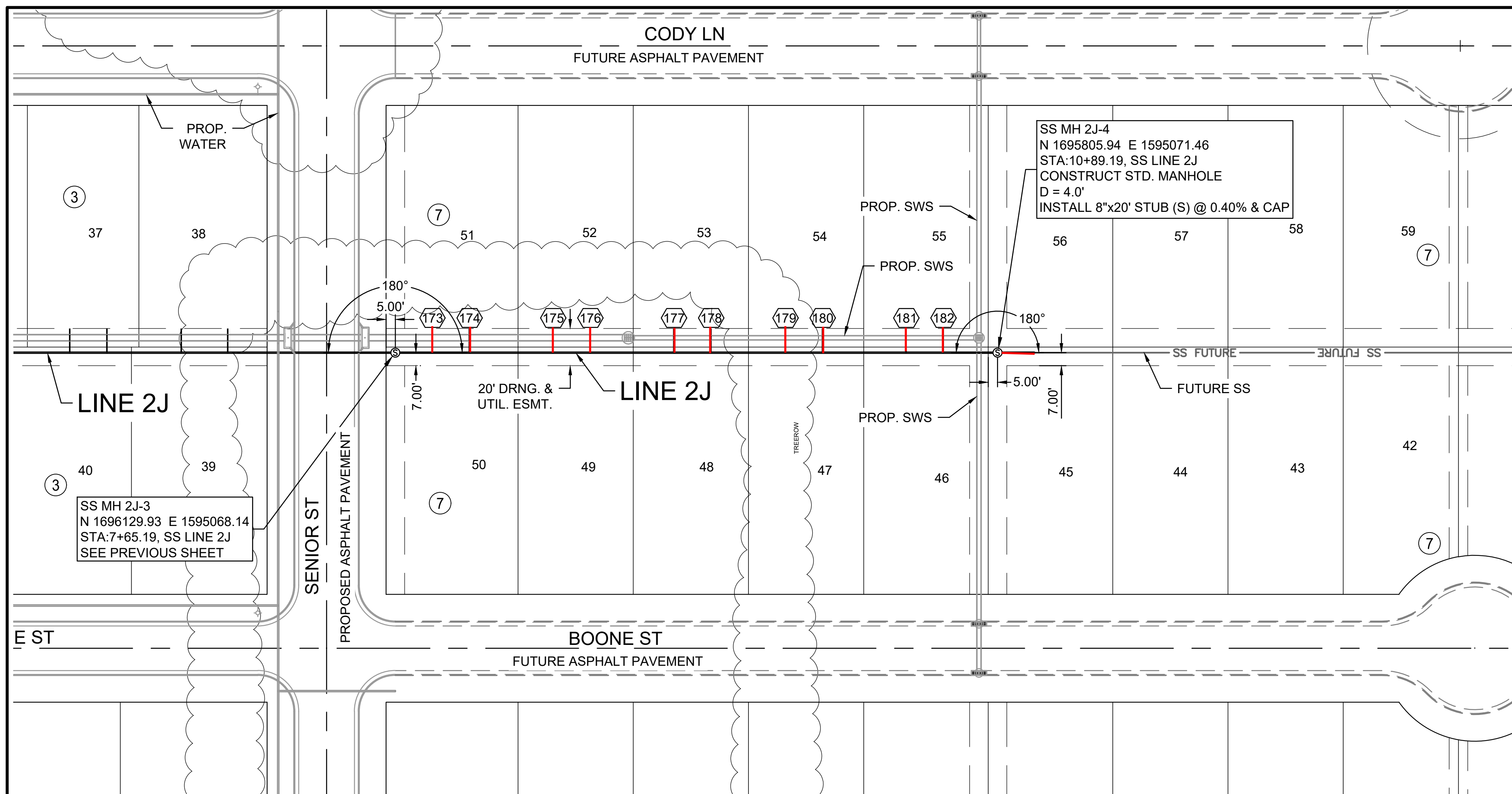
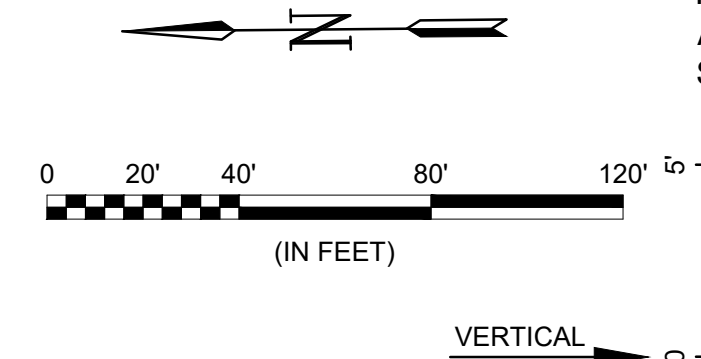
DRAWING NUMBER

SHEET NUMBER **25** OF **37**

NUMBER	TYPE	SERVING			STATION/DIRECTION	FOR INFORMATION ONLY	
		LOT NO.	BLOCK NO.	LINE NO.		APPROX. LENGTH 4" PIPE	VERTICAL
173	8"X4" Tee	51	7	2J	7+85 Left	5.0	13.0
174	8"X4" Tee	51	7	2J	8+05 Left	5.1	13.0
175	8"X4" Tee	52	7	2J	8+50 Left	5.1	13.0
176	8"X4" Tee	52	7	2J	8+70 Left	4.6	13.0
177	8"X4" Tee	53	7	2J	9+15 Left	4.3	13.0
178	8"X4" Tee	53	7	2J	9+35 Left	4.4	13.0
179	8"X4" Tee	54	7	2J	9+75 Left	4.6	13.0
180	8"X4" Tee	54	7	2J	9+95 Left	4.7	13.0
181	8"X4" Tee	55	7	2J	10+40 Left	4.0	13.0
182	8"X4" Tee	55	7	2J	10+60 Left	3.8	13.0

NOTES:

- CONTRACTOR TO RESTORE GRADE TO EXISTING WITH THE EXCEPTION FOR GRADE NEAR MANHOLES. CONTRACTOR TO GRADE 5' DIAMETER AROUND EACH MANHOLE TO FUTURE GRADE AND THEN MATCH TO EXISTING GRADE AT A 3:1 SLOPE. TEMPORARY GRADING AROUND MANHOLES SUBSIDIARY TO MANHOLE CONSTRUCTION.



RECORD DRAWINGS
 Client: City of Wichita
 Contractor: Dondlinger & Sons
 Superintendent: Brad Reichenberger
 Inspector: John Jeys
 Inspection Firm: Garver
 PDF BY: JJJ 06/05/24

File: L:\2022\22T41002 - Nelt - 151st W and 21st N\Drawings\C3D\SS SHEETS\SS LINE 2J-3.dwg Last Save: 7/12/2023 6:40 AM Last saved by: DRStandrich
 Last plotted by: Standrich, Daryl R Plot Style: --- Plot Scale: 1:2.5849 Plot Date: 7/13/2023 8:26 AM Plotter Used: None



© 2023 GARVER, LLC
 THIS DOCUMENT, ALONG WITH THE IDEAS AND DESIGNS CONVEYED HEREIN, SHALL BE CONSIDERED INSTRUMENTS OF PROFESSIONAL SERVICE AND ARE PROPERTY OF GARVER, LLC. ANY USE, REPRODUCTION, OR DISTRIBUTION OF THIS DOCUMENT, ALONG WITH THE IDEAS AND DESIGN CONTAINED HEREIN, IS PROHIBITED UNLESS AUTHORIZED IN WRITING BY GARVER, LLC OR EXPLICITLY ALLOWED IN THE GOVERNING PROFESSIONAL SERVICES AGREEMENT FOR THIS WORK.

1995 Midfield Road
 Wichita, KS 67209
 (316) 264-8008



REV.	DATE	DESCRIPTION	BY	DRS
1	9/28/2023	Add Additional SS Risers Number 196 thru 203		

CITY OF WICHITA
 WICHITA, KANSAS
 AREA 151
 SANITARY SEWER - PHASE 1

SS LINE 2K & 2L PP

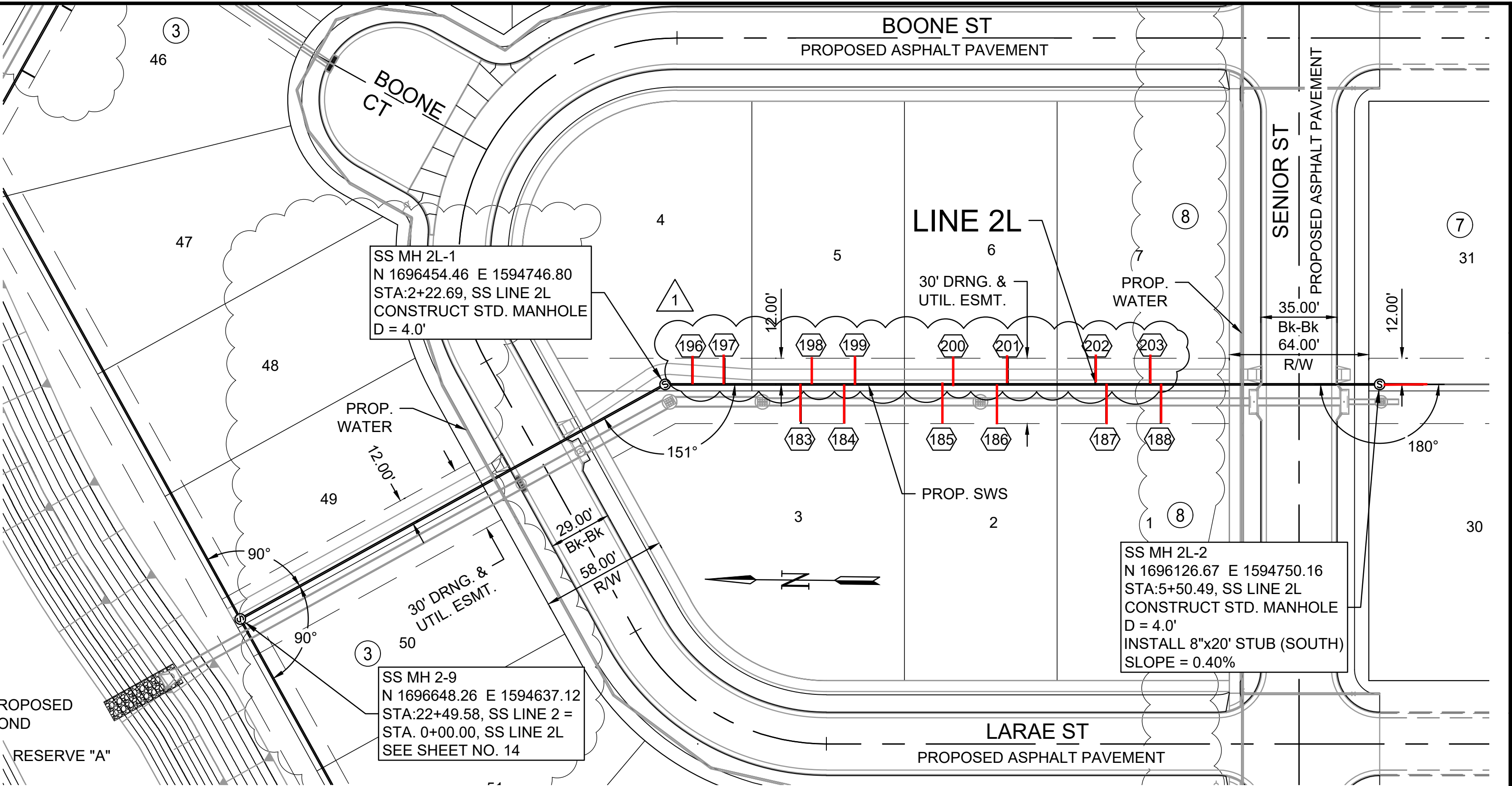
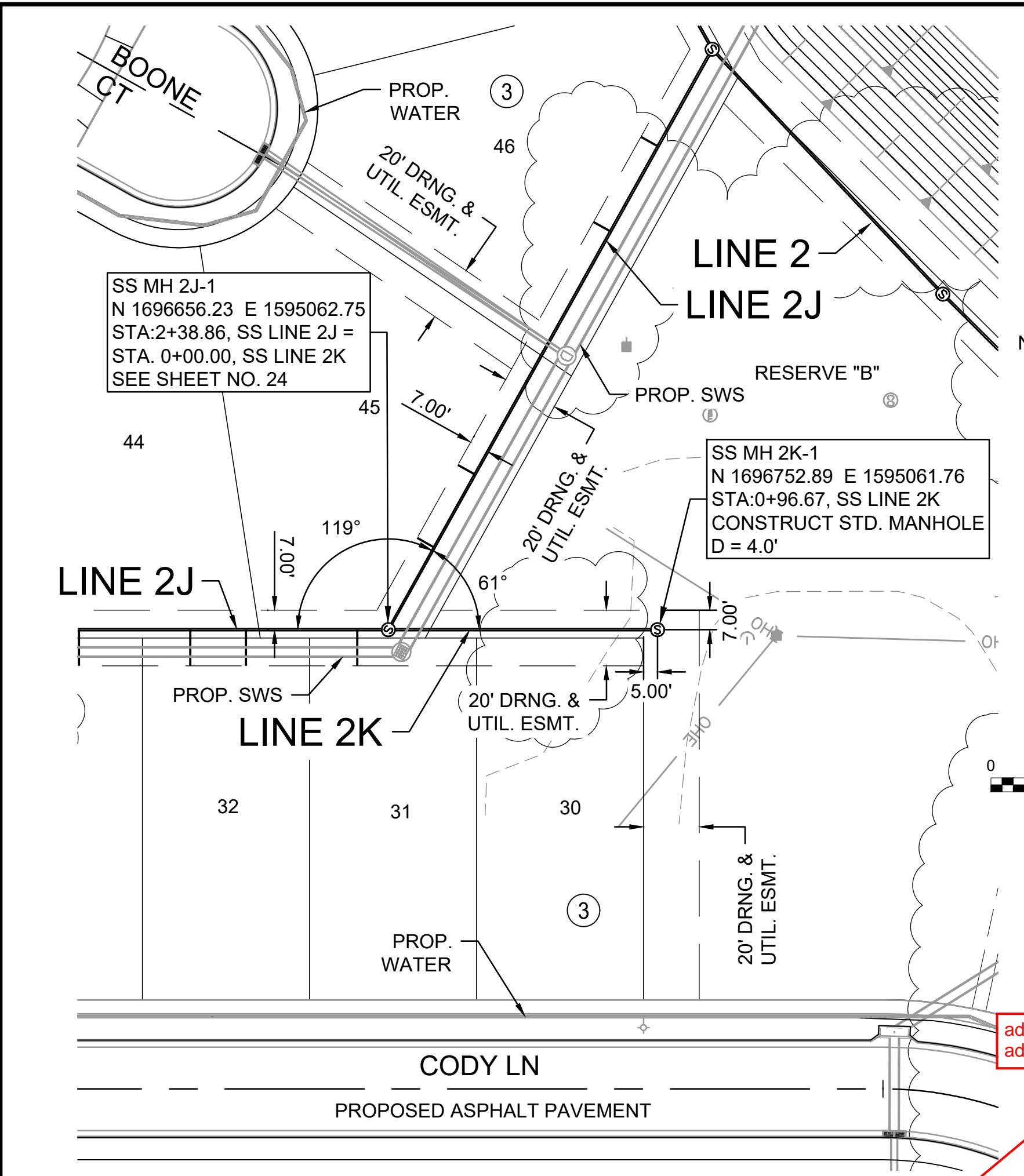
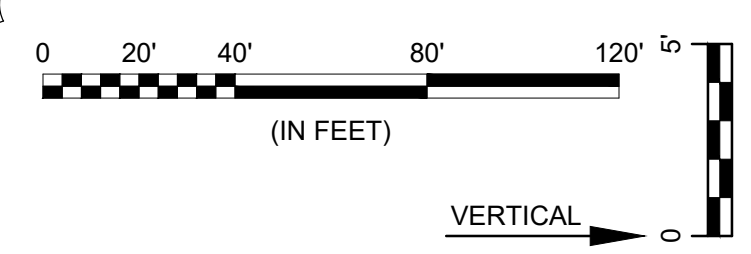
JOB NO.: 22T41002
 DATE: JULY 2023
 DESIGNED BY: E.JG
 DRAWN BY: DRS

BAR IS ONE INCH ON ORIGINAL DRAWING
 IF NOT ONE INCH ON THIS SHEET, ADJUST SCALES ACCORDINGLY.

DRAWING NUMBER
26R
 SHEET NUMBER **26** OF **37**

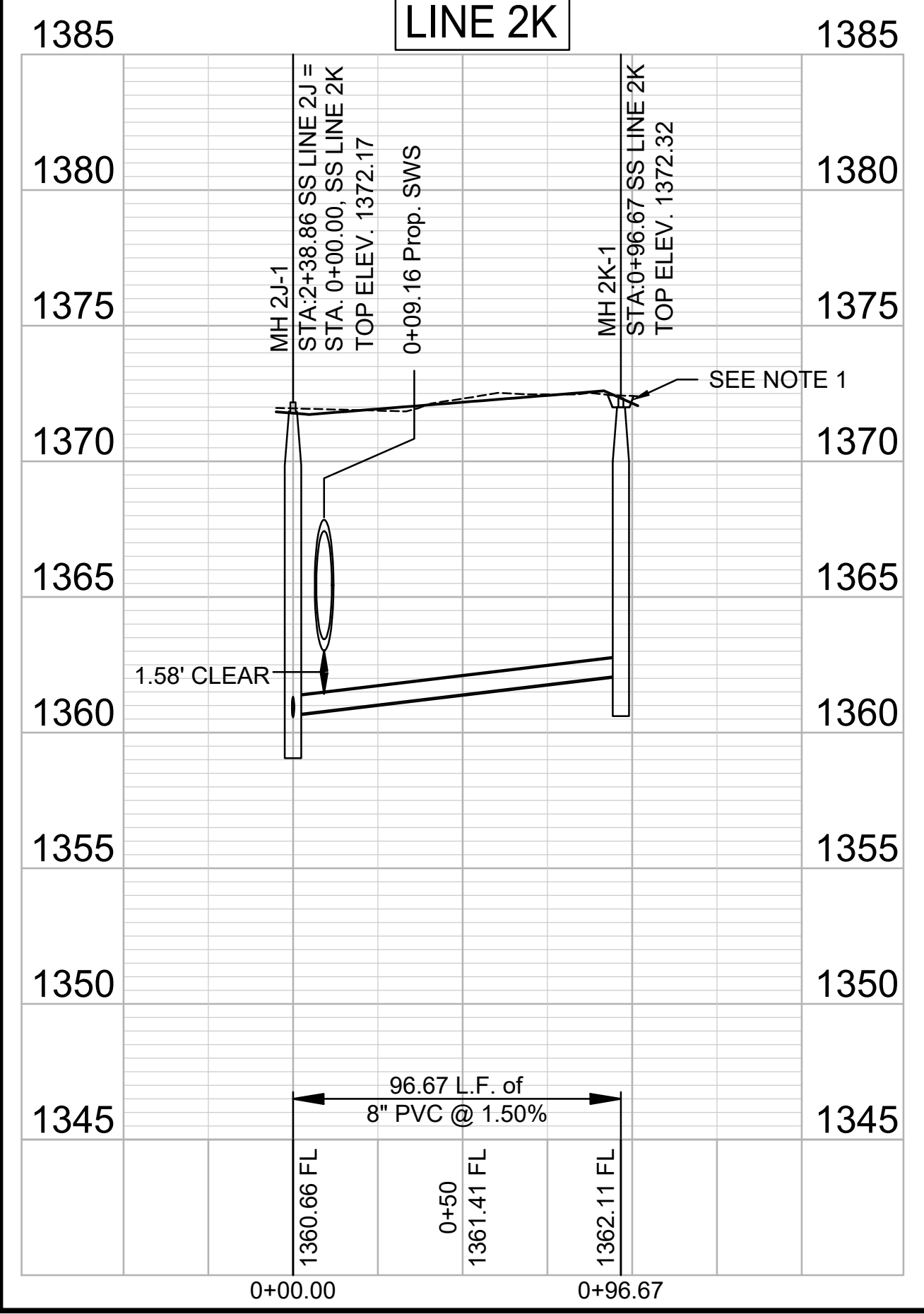
RECORD DRAWINGS
 Client: City of Wichita
 Contractor: Dondlinger & Sons
 Superintendent: Brad Reichenberger
 Inspector: John Jeys
 Inspection Firm: Garver
 PDF BY: JJJ 06/05/24

- NOTES:
- CONTRACTOR TO RESTORE GRADE TO EXISTING WITH THE EXCEPTION FOR GRADE NEAR MANHOLES. CONTRACTOR TO GRADE 5' DIAMETER AROUND EACH MANHOLE TO FUTURE GRADE AND THEN MATCH TO EXISTING GRADE AT A 3:1 SLOPE. TEMPORARY GRADING AROUND MANHOLES SUBSIDIARY TO MANHOLE CONSTRUCTION.

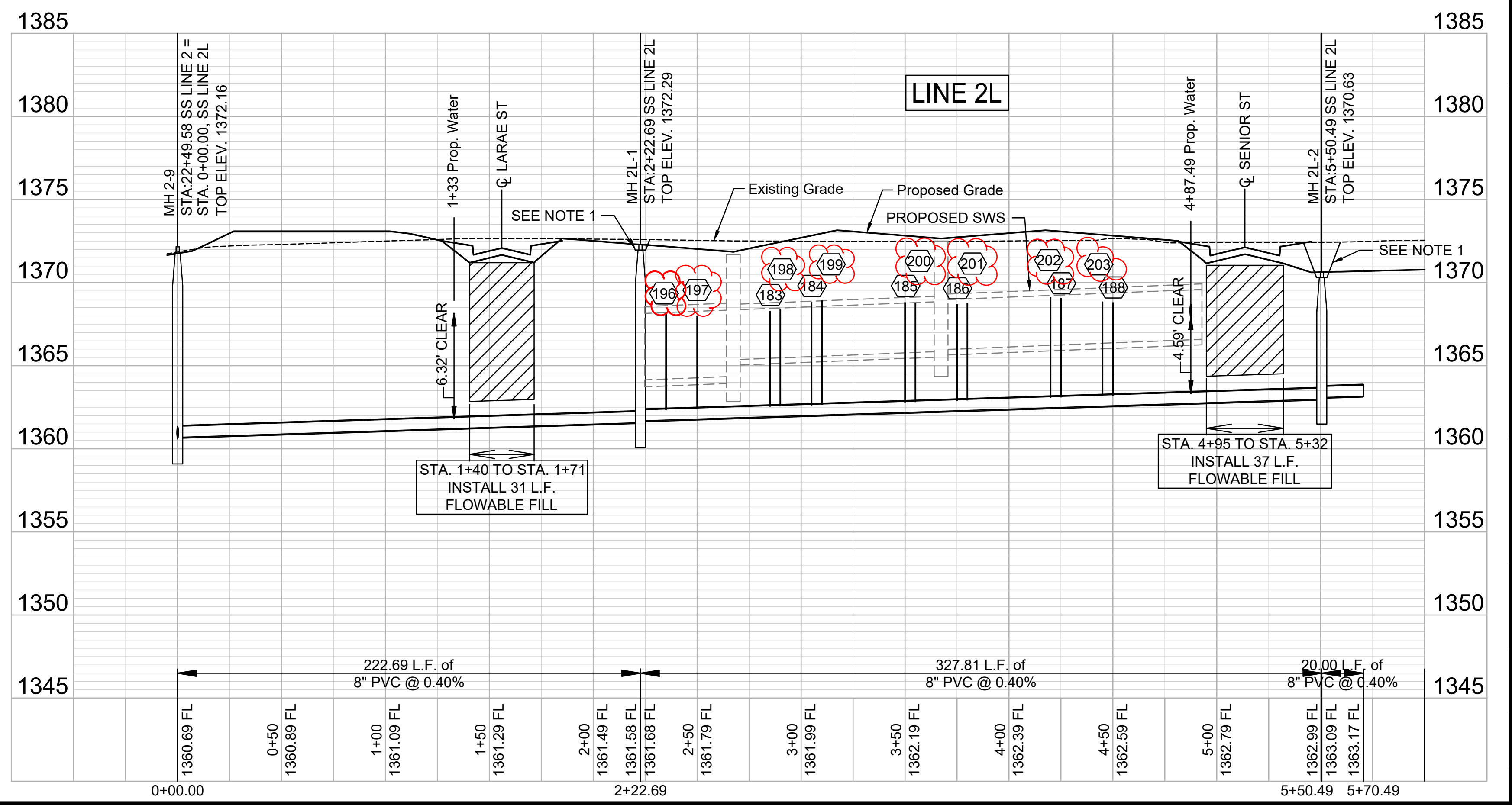


NUMBER	TYPE	SERVING			STATION/DIRECTION	FOR INFORMATION ONLY	
		LOT NO.	BLOCK NO.	LINE NO.		APPROX. LENGTH 4" PIPE	
183	8"x4" Tee	3	8	2L	2+85 Right	5.8	18.0
184	8"x4" Tee	3	8	2L	3+05 Right	6.2	18.0
185	8"x4" Tee	2	8	2L	3+50 Right	6.0	18.0

NUMBER	TYPE	SERVING			STATION/DIRECTION	FOR INFORMATION ONLY	
		LOT NO.	BLOCK NO.	LINE NO.		APPROX. LENGTH 4" PIPE	
186	8"x4" Tee	2	8	2L	3+75 Right	5.8	18.0
187	8"x4" Tee	1	8	2L	4+25 Right	3.0	18.0
188	8"x4" Tee	1	8	2L	4+50 Right	5.6	18.0



NUMBER	TYPE	SERVING	LOT NO.	BLOCK NO.	LINE NO.	STATION/DIRECTION	FOR INFORMATION ONLY	
							APPROX. LENGTH 4" PIPE	
196	8"x4" Tee	4	8	2L	2+35 Left	5.8	12.0	
197	8"x4" Tee	4	8	2L	2+50 Left	5.6	12.0	
198	8"x4" Tee	5	8	2L	2+90 Left	5.9	12.0	
199	8"x4" Tee	5	8	2L	3+10 Left	6.3	12.0	
200	8"x4" Tee	6	8	2L	3+55 Left	6.0	12.0	
201	8"x4" Tee	6	8	2L	3+80 Left	5.9	12.0	
202	8"x4" Tee	7	8	2L	4+20 Left	6.1	12.0	
203	8"x4" Tee	7	8	2L	4+45 Left	5.7	12.0	



File: L:\2022\2141002 - Area 151 - AdditionalDrawings\C3D\SS SHEETS\SS LINE 2K-2L.dwg Last Save: 9/28/2023 11:45 AM Last saved by: DRS\standrich
 Last plotted by: Standrich, Darryl R. Plot Style: --- Plot Scale: 1:2.5849 Plot Date: 9/28/2023 11:45 AM Plotter used: None



© 2023 GARVER, LLC
 THIS DOCUMENT, ALONG WITH THE IDEAS AND DESIGNS CONVEYED HEREIN, SHALL BE CONSIDERED INSTRUMENTS OF PROFESSIONAL SERVICE AND ARE PROPERTY OF GARVER, LLC. ANY USE, REPRODUCTION, OR DISTRIBUTION OF THIS DOCUMENT, ALONG WITH THE IDEAS AND DESIGN CONTAINED HEREIN, IS PROHIBITED UNLESS AUTHORIZED IN WRITING BY GARVER, LLC OR EXPLICITLY ALLOWED IN THE GOVERNING PROFESSIONAL SERVICES AGREEMENT FOR THIS WORK.

1995 Midfield Road
 Wichita, KS 67209
 (316) 264-8008



REV.	DATE	DESCRIPTION



CITY OF WICHITA
 WICHITA, KANSAS
 AREA 151
 SANITARY SEWER - PHASE 1

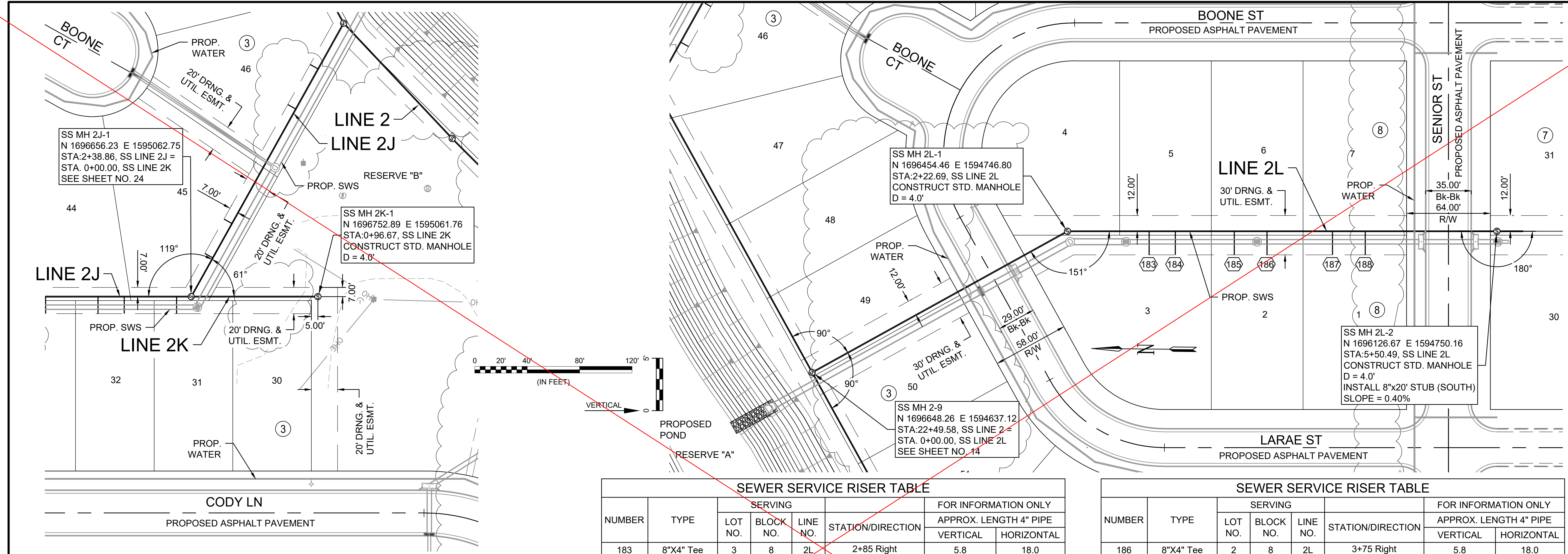
SS LINE 2K & 2L PP

JOB NO.: 22T41002
 DATE: JULY 2023
 DESIGNED BY: EJG
 DRAWN BY: DRS

BAR IS ONE INCH ON ORIGINAL DRAWING
 IF NOT ONE INCH ON THIS SHEET, ADJUST SCALES ACCORDINGLY.

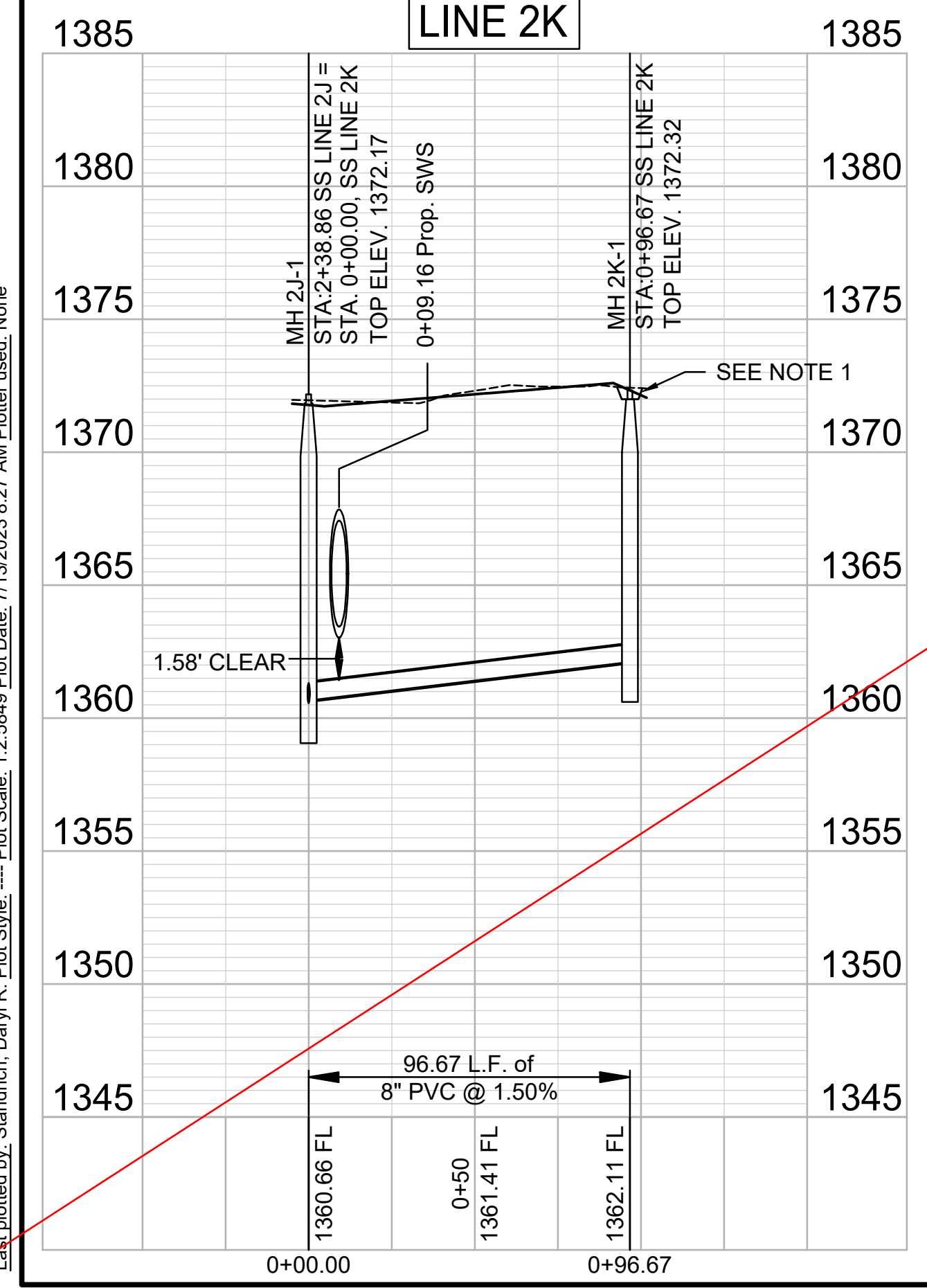
DRAWING NUMBER

SHEET NUMBER **26** OF **37**



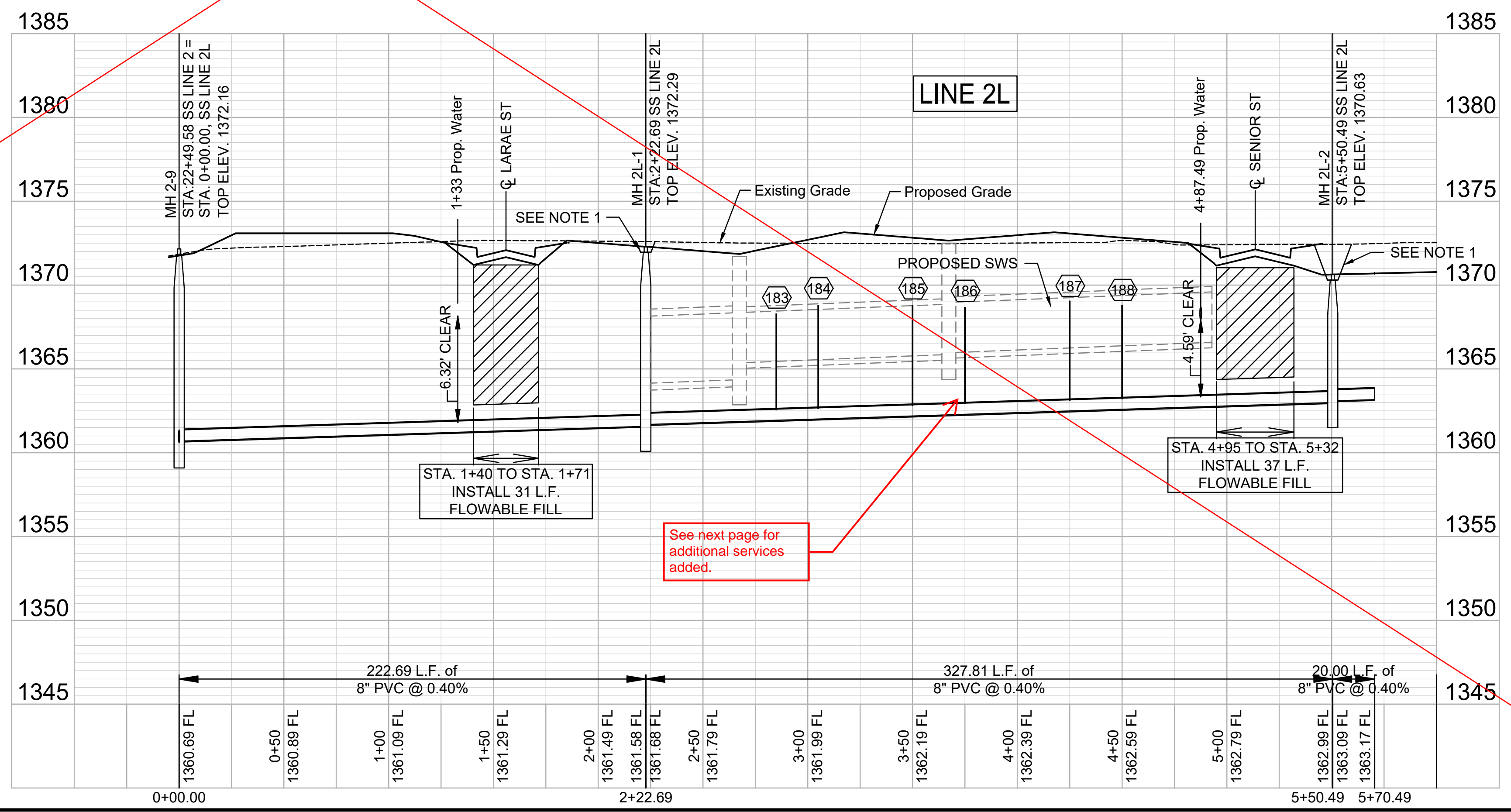
NUMBER	TYPE	SERVING			STATION/DIRECTION	FOR INFORMATION ONLY	
		LOT NO.	BLOCK NO.	LINE NO.		APPROX. LENGTH 4" PIPE	VERTICAL
183	8"X4" Tee	3	8	2L	2+85 Right	5.8	18.0
184	8"X4" Tee	3	8	2L	3+05 Right	6.2	18.0
185	8"X4" Tee	2	8	2L	3+50 Right	6.0	18.0

NUMBER	TYPE	SERVING			STATION/DIRECTION	FOR INFORMATION ONLY	
		LOT NO.	BLOCK NO.	LINE NO.		APPROX. LENGTH 4" PIPE	VERTICAL
186	8"X4" Tee	2	8	2L	3+75 Right	5.8	18.0
187	8"X4" Tee	1	8	2L	4+25 Right	3.0	18.0
188	8"X4" Tee	1	8	2L	4+50 Right	5.6	18.0



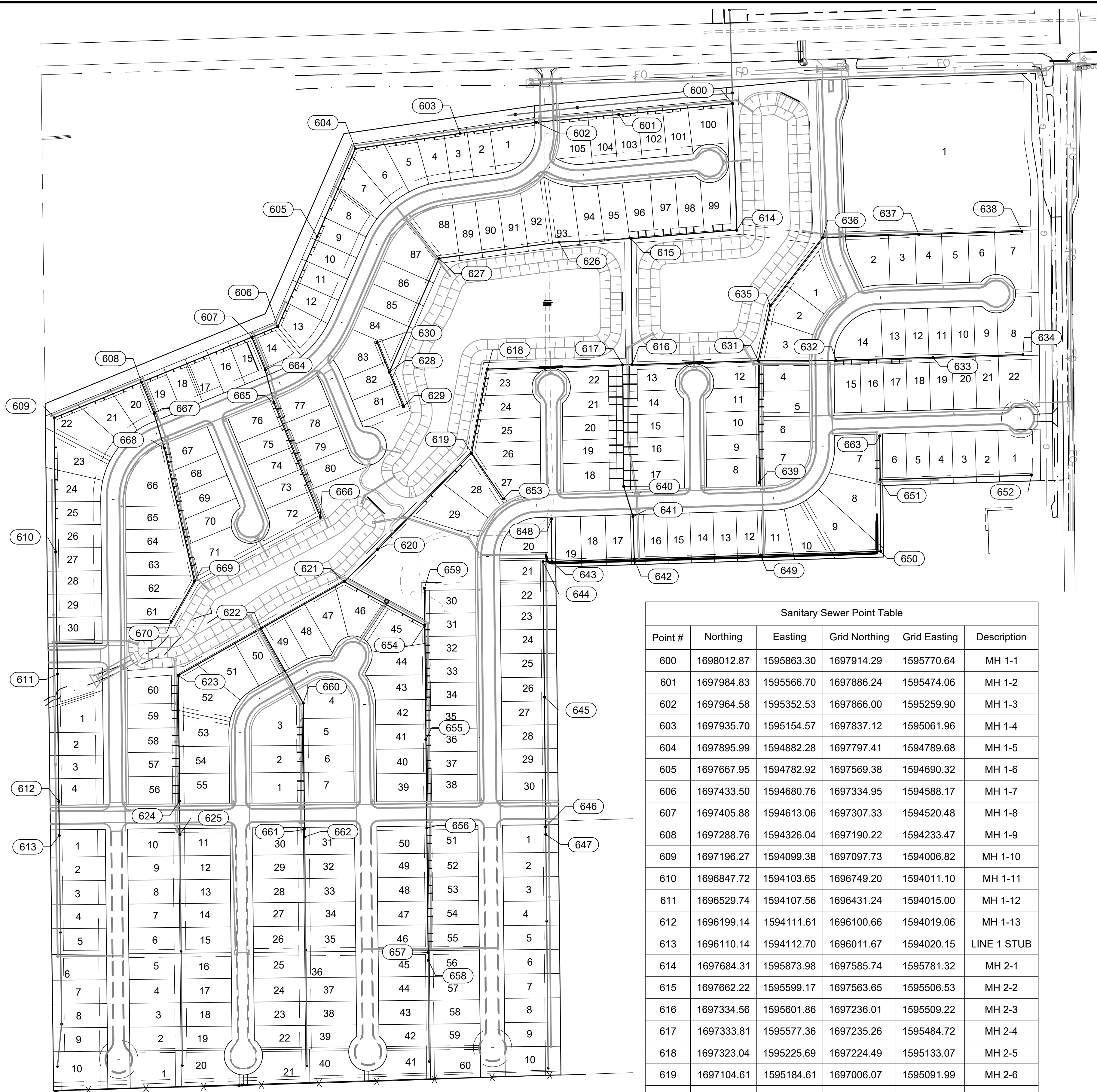
NOTES:
 1. CONTRACTOR TO RESTORE GRADE TO EXISTING WITH THE EXCEPTION FOR GRADE NEAR MANHOLES. CONTRACTOR TO GRADE 5' DIAMETER AROUND EACH MANHOLE TO FUTURE GRADE AND THEN MATCH TO EXISTING GRADE AT A 3:1 SLOPE. TEMPORARY GRADING AROUND MANHOLES SUBSIDIARY TO MANHOLE CONSTRUCTION.

RECORD DRAWINGS
 Client: City of Wichita
 Contractor: Dondlinger & Sons
 Superintendent: Brad Reichenberger
 Inspector: John Jeys
 Inspection Firm: Garver
 PDF BY: JJJ 06/05/24



File: L:\2022\22T41002 - Netl - 151st W and 21st N\Drawings\C3D\SS SHEETS\SS LINE 2K-2L.dwg Last Save: 7/12/2023 6:51 AM Last saved by: DRStandrich
 Last plotted by: Standrich, Daryl R. Plot Style: --- Plot Scale: 1:2,5849 Plot Date: 7/13/2023 8:27 AM Plotter Used: None

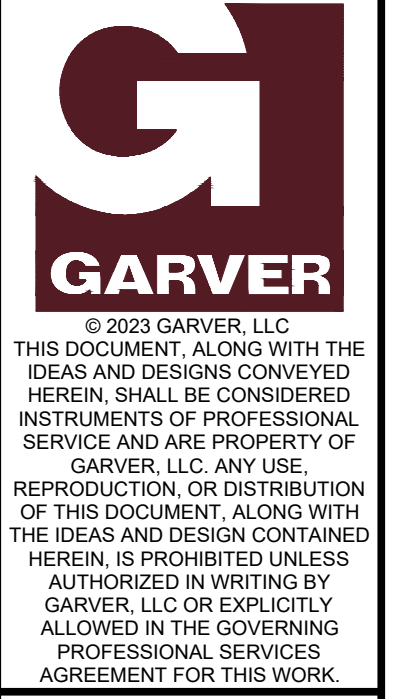
File: L:\2022\22141002 - Nett - 151st W and 21st N\Drawings\C3D\22141002 COORDINATES.dwg, Last Save: 7/21/2023 9:54 AM, Last saved by: DRS\standrich
 Last plotted by: Standrich, Darryl R., Plot Style: ---, Plot Scale: 1:2,5849, Plot Date: 7/21/2023 9:55 AM, Plotter Used: None



Sanitary Sewer Point Table					
Point #	Northing	Easting	Grid Northing	Grid Easting	Description
625	1696113.35	1594426.28	1696014.88	1594333.70	LINE 2 STUB
626	1697653.17	1595411.65	1697554.60	1595319.02	MH 2A-1
627	1697610.85	1595099.47	1697512.29	1595006.86	MH 2A-2
628	1697314.86	1594970.50	1697216.31	1594877.89	MH 2A-3
629	1697224.74	1595007.05	1697126.20	1594914.44	MH 2A-4
630	1697391.93	1594939.23	1697293.38	1594846.63	MH 2B-1
631	1697344.60	1595929.70	1697246.05	1595837.04	MH 2C-1
632	1697345.88	1596131.70	1697247.34	1596039.03	MH 2C-2
633	1697353.60	1596383.51	1697255.05	1596290.82	MH 2C-3
634	1697360.77	1596617.59	1697262.22	1596524.89	MH 2C-4
635	1697488.29	1595960.96	1697389.73	1595868.30	MH 2D-1
636	1697664.97	1596096.99	1697566.40	1596004.32	MH 2D-2
637	1697672.63	1596346.95	1697574.06	1596254.26	MH 2D-3
638	1697680.84	1596614.92	1697582.27	1596522.22	MH 2D-4
639	1697027.60	1595932.30	1696929.07	1595839.64	MH 2E-1
640	1697017.81	1595579.96	1696919.28	1595487.32	MH 2F-1
641	1696939.51	1595603.94	1696840.98	1595511.30	MH 2F-2
642	1696829.56	1595607.31	1696731.04	1595514.67	MH 2F-3
643	1696823.00	1595393.06	1696724.48	1595300.43	MH 2F-4
644	1696822.29	1595370.07	1696723.78	1595277.44	MH 2F-5
645	1696470.07	1595373.67	1696371.57	1595281.05	MH 2F-6
646	1696133.09	1595377.12	1696034.61	1595284.50	MH 2F-7
647	1696113.09	1595377.33	1696014.61	1595284.70	LINE 2F STUB
648	1696933.02	1595391.94	1696834.49	1595299.31	MH 2G-1
649	1696839.60	1595935.16	1696741.08	1595842.50	MH 2H-1

Sanitary Sewer Point Table					
Point #	Northing	Easting	Grid Northing	Grid Easting	Description
600	1698012.87	1595863.30	1697914.29	1595770.64	MH 1-1
601	1697984.83	1595566.70	1697886.24	1595474.06	MH 1-2
602	1697964.58	1595352.53	1697866.00	1595259.90	MH 1-3
603	1697935.70	1595154.57	1697837.12	1595061.96	MH 1-4
604	1697895.99	1594882.28	1697797.41	1594789.68	MH 1-5
605	1697667.95	1594782.92	1697569.38	1594690.32	MH 1-6
606	1697433.50	1594680.76	1697334.95	1594588.17	MH 1-7
607	1697405.88	1594613.06	1697307.33	1594520.48	MH 1-8
608	1697288.76	1594326.04	1697190.22	1594233.47	MH 1-9
609	1697196.27	1594099.38	1697097.73	1594006.82	MH 1-10
610	1696847.72	1594103.65	1696749.20	1594011.10	MH 1-11
611	1696529.74	1594107.56	1696431.24	1594015.00	MH 1-12
612	1696199.14	1594111.61	1696100.66	1594019.06	MH 1-13
613	1696110.14	1594112.70	1696011.67	1594020.15	LINE 1 STUB
614	1697684.31	1595873.98	1697585.74	1595781.32	MH 2-1
615	1697662.22	1595599.17	1697563.65	1595506.53	MH 2-2
616	1697334.56	1595601.86	1697236.01	1595509.22	MH 2-3
617	1697333.81	1595577.36	1697235.26	1595484.72	MH 2-4
618	1697323.04	1595225.69	1697224.49	1595133.07	MH 2-5
619	1697104.61	1595184.61	1697006.07	1595091.99	MH 2-6
620	1696854.16	1594940.12	1696755.64	1594847.51	MH 2-7
621	1696770.40	1594852.95	1696671.89	1594760.35	MH 2-8
622	1696648.26	1594637.12	1696549.76	1594544.54	MH 2-9
623	1696526.55	1594422.05	1696428.05	1594329.47	MH 2-10
624	1696200.35	1594425.39	1696101.87	1594332.81	MH 2-11

Sanitary Sewer Point Table					
Point #	Northing	Easting	Grid Northing	Grid Easting	Description
650	1696849.18	1596247.89	1696750.66	1596155.22	MH 2H-2
651	1697035.18	1596246.37	1696936.65	1596153.69	MH 2H-3
652	1697047.24	1596640.14	1696948.71	1596547.44	MH 2H-4
653	1696985.22	1595266.87	1696886.69	1595174.25	MH 2I-1
654	1696656.23	1595062.75	1696557.72	1594970.14	MH 2J-1
655	1696359.77	1595065.79	1696261.28	1594973.18	MH 2J-2
656	1696129.93	1595068.14	1696031.45	1594975.53	MH 2J-3
657	1695805.94	1595071.46	1695707.48	1594978.85	MH 2J-4
658	1695785.94	1595071.66	1695687.49	1594979.05	LINE 2J STUB
659	1696752.89	1595061.76	1696654.38	1594969.15	MH 2K-1
660	1696454.46	1594746.80	1696355.96	1594654.21	MH 2L-1
661	1696126.67	1594750.16	1696028.19	1594657.57	MH 2L-2
662	1696106.67	1594750.36	1696008.20	1594657.77	LINE 2L STUB
663	1697149.28	1596245.43	1697050.74	1596152.75	MH 2M-1
664	1697320.70	1594647.82	1697222.15	1594555.23	MH 1A-1
665	1697234.93	1594670.54	1697136.39	1594577.96	MH 1A-2
666	1696937.80	1594791.07	1696839.27	1594698.48	MH 1A-3
667	1697208.22	1594358.90	1697109.68	1594266.34	MH 1B-1
668	1697117.61	1594385.53	1697019.08	1594292.96	MH 1B-2
669	1696771.70	1594463.88	1696673.19	1594371.31	MH 1B-3
670	1696667.05	1594403.47	1696568.54	1594310.90	MH 1B-4



1995 Midfield Road
 Wichita, KS 67209
 (316) 264-8008



BY	DESCRIPTION	DATE	REV.



COORDINATE MAP

JOB NO.: 22T41002
 DATE: JULY 2023
 DESIGNED BY: EJG
 DRAWN BY: DRS

BAR IS ONE INCH ON ORIGINAL DRAWING
 IF NOT ONE INCH ON THIS SHEET, ADJUST SCALES ACCORDINGLY.

DRAWING NUMBER

File: L:\2022\22T41002 - Nett - 151st W and 21st N\Drawings\C3D\22T41002 COORDINATES.dwg, Last Save: 7/13/2023 8:12 AM, Last saved by: DRS\standrich
 Last plotted by: Standrich, Daryl R., Plot Style: ---, Plot Scale: 1:2.5849, Plot Date: 7/13/2023 8:27 AM, Plotter Used: None



Sanitary Sewer Point Table					
Point #	Northing	Easting	Grid Northing	Grid Easting	Description
625	1696113.35	1594426.28	1696014.88	1594333.70	LINE 2 STUB
626	1697653.17	1595411.65	1697554.60	1595319.02	MH 2A-1
627	1697610.85	1595099.47	1697512.29	1595006.86	MH 2A-2
628	1697314.86	1594970.50	1697216.31	1594877.89	MH 2A-3
629	1697224.74	1595007.05	1697126.20	1594914.44	MH 2A-4
630	1697391.93	1594939.23	1697293.38	1594846.63	MH 2B-1
631	1697344.60	1595929.70	1697246.05	1595837.04	MH 2C-1
632	1697345.88	1596131.70	1697247.34	1596039.03	MH 2C-2
633	1697353.60	1596383.51	1697255.05	1596290.82	MH 2C-3
634	1697360.77	1596617.59	1697262.22	1596524.89	MH 2C-4
635	1697488.29	1595960.96	1697389.73	1595868.30	MH 2D-1
636	1697664.97	1596096.99	1697566.40	1596004.32	MH 2D-2
637	1697672.63	1596346.95	1697574.06	1596254.26	MH 2D-3
638	1697680.84	1596614.92	1697582.27	1596522.22	MH 2D-4
639	1697027.60	1595932.30	1696929.07	1595839.64	MH 2E-1
640	1697017.81	1595579.96	1696919.28	1595487.32	MH 2F-1
641	1696939.51	1595603.94	1696840.98	1595511.30	MH 2F-2
642	1696829.56	1595607.31	1696731.04	1595514.67	MH 2F-3
643	1696823.00	1595393.06	1696724.48	1595300.43	MH 2F-4
644	1696822.29	1595370.07	1696723.78	1595277.44	MH 2F-5
645	1696470.07	1595373.67	1696371.57	1595281.05	MH 2F-6
646	1696133.09	1595377.12	1696034.61	1595284.50	MH 2F-7
647	1696113.09	1595377.33	1696014.61	1595284.70	LINE 2F STUB
648	1696933.02	1595391.94	1696834.49	1595299.31	MH 2G-1
649	1696839.60	1595935.16	1696741.08	1595842.50	MH 2H-1

Sanitary Sewer Point Table					
Point #	Northing	Easting	Grid Northing	Grid Easting	Description
600	1698012.87	1595863.30	1697914.29	1595770.64	MH 1-1
601	1697984.83	1595566.70	1697886.24	1595474.06	MH 1-2
602	1697964.58	1595352.53	1697866.00	1595259.90	MH 1-3
603	1697935.70	1595154.57	1697837.12	1595061.96	MH 1-4
604	1697895.99	1594882.28	1697797.41	1594789.68	MH 1-5
605	1697667.95	1594782.92	1697569.38	1594690.32	MH 1-6
606	1697433.50	1594680.76	1697334.95	1594588.17	MH 1-7
607	1697405.88	1594613.06	1697307.33	1594520.48	MH 1-8
608	1697288.76	1594326.04	1697190.22	1594233.47	MH 1-9
609	1697196.27	1594099.38	1697097.73	1594006.82	MH 1-10
610	1696847.72	1594103.65	1696749.20	1594011.10	MH 1-11
611	1696529.74	1594107.56	1696431.24	1594015.00	MH 1-12
612	1696199.14	1594111.61	1696100.66	1594019.06	MH 1-13
613	1696110.14	1594112.70	1696011.67	1594020.15	LINE 1 STUB
614	1697684.31	1595873.98	1697585.74	1595781.32	MH 2-1
615	1697662.22	1595599.17	1697563.65	1595506.53	MH 2-2
616	1697334.56	1595601.86	1697236.01	1595509.22	MH 2-3
617	1697333.81	1595577.36	1697235.26	1595484.72	MH 2-4
618	1697323.04	1595225.69	1697224.49	1595133.07	MH 2-5
619	1697104.61	1595184.61	1697006.07	1595091.99	MH 2-6
620	1696854.16	1594940.12	1696755.64	1594847.51	MH 2-7
621	1696770.40	1594852.95	1696671.89	1594760.35	MH 2-8
622	1696648.26	1594637.12	1696549.76	1594544.54	MH 2-9
623	1696526.55	1594422.05	1696428.05	1594329.47	MH 2-10
624	1696200.35	1594425.39	1696101.87	1594332.81	MH 2-11

Sanitary Sewer Point Table					
Point #	Northing	Easting	Grid Northing	Grid Easting	Description
650	1696849.18	1596247.89	1696750.66	1596155.22	MH 2H-2
651	1697035.18	1596246.37	1696936.65	1596153.69	MH 2H-3
652	1697047.24	1596640.14	1696948.71	1596547.44	MH 2H-4
653	1696985.22	1595266.87	1696886.69	1595174.25	MH 2I-1
654	1696656.23	1595062.75	1696557.72	1594970.14	MH 2J-1
655	1696359.77	1595065.79	1696261.28	1594973.18	MH 2J-2
656	1696129.93	1595068.14	1696031.45	1594975.53	MH 2J-3
657	1695805.94	1595071.46	1695707.48	1594978.85	MH 2J-4
658	1695785.94	1595071.66	1695687.49	1594979.05	LINE 2J STUB
659	1696752.89	1595061.76	1696654.38	1594969.15	MH 2K-1
660	1696454.46	1594746.80	1696355.96	1594654.21	MH 2L-1
661	1696126.67	1594750.16	1696028.19	1594657.57	MH 2L-2
662	1696106.67	1594750.36	1696008.20	1594657.77	LINE 2L STUB
663	1697149.28	1596245.43	1697050.74	1596152.75	MH 2M-1



© 2023 GARVER, LLC
 THIS DOCUMENT, ALONG WITH THE
 IDEAS AND DESIGNS CONVEYED
 HEREIN, SHALL BE CONSIDERED
 INSTRUMENTS OF PROFESSIONAL
 SERVICE AND ARE PROPERTY OF
 GARVER, LLC. ANY USE,
 REPRODUCTION, OR DISTRIBUTION
 OF THIS DOCUMENT, ALONG WITH
 THE IDEAS AND DESIGN CONTAINED
 HEREIN, IS PROHIBITED UNLESS
 AUTHORIZED IN WRITING BY
 GARVER, LLC OR EXPLICITLY
 ALLOWED IN THE GOVERNING
 PROFESSIONAL SERVICES
 AGREEMENT FOR THIS WORK.

1995 Midfield Road
 Wichita, KS 67209
 (316) 264-8008



BY	DESCRIPTION	DATE	REV.



CITY OF WICHITA
 WICHITA, KANSAS
 AREA 151
 SANITARY SEWER - PHASE 1

COORDINATE MAP

JOB NO.: 22T41002
 DATE: JULY 2023
 DESIGNED BY: EJJ
 DRAWN BY: DRS

BAR IS ONE INCH ON ORIGINAL DRAWING
 IF NOT ONE INCH ON THIS SHEET, ADJUST SCALES ACCORDINGLY.
 DRAWING NUMBER

RECORD DRAWINGS
 Client: City of Wichita
 Contractor: Dondlinger & Sons
 Superintendent: Brad Reichenberger
 Inspector: John Jeys
 Inspection Firm: Garver
 PDF BY: JJJ 06/05/24

AREA 151

Wichita, Sedgwick County, Kansas

State of Kansas)
SS
Sedgwick County)

We, Garver, LLC. Land Surveyors in aforesaid county and state, do hereby certify that, under the supervision of the undersigned, we have surveyed and platted "AREA 151", Wichita, Sedgwick County, Kansas, and that the accompanying plat is a true and correct exhibit of the property surveyed, described as follows:

Parcel 1:

The Northeast Quarter of the Northeast Quarter of Section 10, Township 27 South, Range 2 West of the 6th P.M., Sedgwick County, Kansas, EXCEPT a tract of land described as beginning at the Northeast corner of the Northeast Quarter of the Northeast Quarter of Section 10, Township 27 South, Range 2 West; thence West along the North line of the Northeast Quarter of the Northeast Quarter, a distance of 1324.80 feet; thence South and parallel to the East line of the Northeast Quarter, a distance of 70 feet; thence East and parallel to the North line of the Northeast Quarter; to a point 914.66 feet West and 70 feet South of the Northeast corner of the Northeast Quarter; thence Easterly to a point 664.44 feet West and 75 feet South of the Northeast corner of the Northeast Quarter; thence Easterly to a point 64.66 feet West and 75 feet South of the Northeast corner of the Northeast Quarter; thence Southerly to a point 400 feet South and 45 feet West of the Northeast corner of the Northeast Quarter; thence Southerly to a point 450 feet South and 27.5 feet West of the Northeast corner of the Northeast Quarter; thence East and parallel to the North line of the Northeast Quarter, to a point on the East line of the Northeast Quarter, 450 feet South of the point of beginning; thence North along the East line of the Northeast Quarter of Section 10 to the point of beginning, EXCEPT That part of the Northeast Quarter of the Northeast Quarter of Section 10, Township 27 South, Range 2 West of the 6th P.M., Sedgwick County, Kansas, described as Beginning at the Southeast corner thereof; thence North along the East line of said Northeast Quarter, 186 feet; thence West parallel with the South line of said Northeast Quarter, 470 feet; thence South parallel with said East line, 186 feet to the South line of said Northeast Quarter; thence East along the South line of said Northeast Quarter, 470 feet to the point of beginning, AND EXCEPT that part deeded to The Secretary of Transportation of the State of Kansas for road in Doc.#/Flm-Pg: 30093166.

Parcel 2:

The West Half of the Northeast Quarter of Section 10, Township 27 South, Range 2 West of the 6th P.M., Sedgwick County, Kansas, EXCEPT the West 160 feet of the North 342 feet thereof, EXCEPT the South 40 feet of the North 70 feet thereof, AND EXCEPT that part deeded to The Secretary of Transportation of the State of Kansas for road in Doc.#/Flm-Pg: 30093166.

All public easements and dedications are hereby vacated by virtue of K.S.A. 12-512b, as amended.

Garver, LLC

Land Surveyor
William K. Clevenger, PS #1437

Area 151, LLC.

Co-Manager
Ryan Wayne Nett

State of Kansas)
SS
Sedgwick County)

The foregoing instrument acknowledged before me, this ____ day of

_____, 2023, Ryan Wayne Nett, Co-Manager, on behalf of Area 151,

LLC.

Notary Public
Marsha R. Bishop

My appointment expires _____.

Lot Area Table	
Block # Lot #	Area SF
RESERVE C	4550.00
RESERVE D	11298.56
RESERVE E	48871.51
RESERVE F	300.00

Curve Table					
Curve #	Length	Radius	Delta	Chord Direction	Chord Length
C1	192.25	132.00	83.45	N39° 58' 38"E	175.70
C2	93.24	143.84	37.14	S76° 49' 49"E	91.62
C3	225.33	222.00	58.16	S52° 37' 23"W	215.79
C4	231.74	300.00	44.26	N45° 40' 28"E	226.02
C5	50.49	129.00	22.43	N33° 17' 37"W	50.17
C6	217.24	182.00	68.39	S33° 36' 31"W	204.57
C7	106.61	100.00	61.08	S29° 57' 13"W	101.63
C8	207.55	100.00	118.92	N60° 02' 47"W	172.25
C9	204.65	132.00	88.83	S43° 49' 46"W	184.76
C10	204.39	132.00	88.72	N43° 53' 16"E	184.57
C11	243.10	157.00	88.72	S43° 53' 16"W	219.53
C12	79.89	200.00	22.89	S13° 11' 24"E	79.36

We the undersigned, holders of a mortgage on a portion of the above described property, do hereby consent to this plat of "AREA 151", Wichita, Sedgwick County, Kansas.

Emprise Bank, N.A.

Senior Vice President
Lori Newell

State of Kansas)
SS
Sedgwick County)

The foregoing instrument acknowledged before me this ____ day of

_____, 2023, by Lori Newell, Senior Vice President, on behalf of Emprise Bank.

_____, Notary Public

My appointment expires _____.

This plat of "AREA 151", Wichita, Sedgwick County, Kansas, has been submitted to and approved by the Wichita-Sedgwick County Metropolitan Area Planning Commission, Wichita, Kansas.

Dated this ____ day of _____, 2023.

Wichita-Sedgwick County Metropolitan Area Planning Commission

Chair
Ann M. Fox
Secretary
Scott A. Wadle

This plat approved and all dedications shown hereon accepted by the City Council

of the City of Wichita, Kansas, this ____ day of _____, 2023.

At the Direction of the City Council

Mayor
Brandon J. Whipple
City Clerk
Jamie Buster

Reviewed in accordance with K.S.A. 58-2005 on this ____ day of

_____, 2023.

Entered on transfer record this ____ day of _____, 2023.

County Clerk
Kelly B. Arnold

State of Kansas)
SS
Sedgwick County)

This is to certify that this plat has been filed for record in the office of the Register of


Deeds, this ____ day of _____, 2023, at ____ o'clock __ M, and is duly recorded.

Register of Deeds
Tonya Buckingham

Deputy
Kenly Zehring

FOR INFORMATION ONLY

Sheet 37 of 37



DWG FILE: 22S04021 SURVEY BASE
PROJECT NO. 22S04021
MARCH 17, 2023

GARVER
1995 MIDFIELD RD.
WICHITA, KS 67209
(316) 264-8008
www.GarverUSA.com

Lot Area Table	
Block # Lot #	Area SF
B1L1	201055.98
B1L2	12686.91
B1L3	9039.00
B1L4	9039.00
B1L5	9039.00
B1L6	8557.32
B1L7	16359.61
B1L8	15789.48
B1L9	7382.40
B1L10	7860.00
B1L11	7860.00
B1L12	7860.00
B1L13	7979.83
B1L14	13142.29
B1L15	9178.69
B1L16	8040.00
B1L17	8040.00
B1L18	8040.00
B1L19	8040.00
B1L20	8040.00

Lot Area Table	
Block # Lot #	Area SF
B1L21	8040.00
B1L22	14155.30
B2L1	14498.37
B2L2	8044.39
B2L3	8044.39
B2L4	8044.39
B2L5	8044.39
B2L6	8292.39
B2L7	14949.61
B2L8	17077.66
B2L9	17468.12
B2L10	11215.03
B2L11	9439.09
B2L12	8450.00
B2L13	7800.00
B2L14	7800.00
B2L15	7800.00
B2L16	7800.00
B2L17	8450.00
B2L18	8450.00

Lot Area Table	
Block # Lot #	Area SF
B2L19	8622.28
B2L20	13245.57
B2L21	8845.00
B2L22	8990.00
B2L23	8990.00
B2L24	8990.00
B2L25	8990.00
B2L26	8990.00
B2L27	8990.00
B2L28	8990.00
B2L29	8990.00
B2L30	10440.00
B3L1	12333.51
B3L2	10239.80
B3L3	11099.65
B3L4	9876.89
B3L5	8580.00
B3L6	8580.00
B3L7	12704.45
B3L8	10355.97

Lot Area Table	
Block # Lot #	Area SF
B3L9	8537.41
B3L10	8537.41
B3L11	8244.21
B3L12	8429.53
B3L13	8379.22
B3L14	8275.66
B3L15	8537.41
B3L16	8537.41
B3L17	10355.97
B3L18	10355.97
B3L19	8537.41
B3L20	8537.41
B3L21	8244.21
B3L22	8429.53
B3L23	8809.47
B3L24	9438.13
B3L25	10434.58
B3L26	10618.09
B3L27	10862.71
B3L28	12446.17

Lot Area Table	
Block # Lot #	Area SF
B3L29	14017.94
B3L30	7800.00
B3L31	7800.00
B3L32	7800.00
B3L33	7800.00
B3L34	7800.00
B3L35	7800.00
B3L36	7800.00
B3L37	7800.00
B3L38	8970.00
B3L39	9709.00
B3L40	8512.00
B3L41	8512.00
B3L42	8514.05
B3L43	9102.62
B3L44	10483.39
B3L45	13776.99
B3L46	12882.83
B3L47	10137.67
B3L48	9018.88

Lot Area Table	
Block # Lot #	Area SF
B3L49	8976.36
B3L50	9750.00
B3L51	11666.34
B3L52	15528.35
B3L53	10640.86
B3L54	9310.00
B3L55	10507.00
B3L56	9360.00
B3L57	8190.00
B3L58	8190.00
B3L59	8190.00
B3L60	9236.85
B3L61	8813.96
B3L62	10242.44
B3L63	10229.50
B3L64	9452.82
B3L65	8676.13
B3L66	15544.58
B3L67	9181.59
B3L68	8778.13

Lot Area Table	
Block # Lot #	Area SF
B3L69	9458.79
B3L70	9112.85
B3L71	13029.38
B3L72	10516.84
B3L73	7958.18
B3L74	7965.99
B3L75	7973.81
B3L76	9140.89
B3L77	9456.24
B3L78	7800.02
B3L79	7800.02
B3L80	8994.63
B3L81	7200.00
B3L82	7200.00
B3L83	10227.98
B3L84	12099.51
B3L85	9425.73
B3L86	9425.73
B3L87	13105.43
B3L88	11904.16

Lot Area Table	
Block # Lot #	Area SF
B3L89	8780.92
B3L90	8817.32
B3L91	8917.19
B3L92	10821.08
B3L93	11604.02
B3L94	9605.34
B3L95	9399.64
B3L96	9896.21
B3L97	9396.56
B3L98	9375.74
B3L99	9690.54
B3L100	11970.84
B3L101	8834.31
B3L102	8645.00
B3L103	8645.00
B3L104	8645.00
B3L105	10466.05
B4L1	12936.20
B4L2	7800.00
B4L3	7800.00

Lot Area Table	
Block # Lot #	Area SF
B4L4	8585.27
B4L5	9928.72
B4L6	12525.64
B4L7	11238.56
B4L8	9345.36
B4L9	7960.50
B4L10	7800.00
B4L11	7800.00
B4L12	8173.18
B4L13	10416.45
B4L14	9673.11
B4L15	7799.86
B4L16	7199.77
B4L17	7199.68
B4L18	7199.58
B4L19	7799.44
B4L20	8871.21
B4L21	10051.40
B4L22	14126.42
B4L23	12577.17

Lot Area Table	
Block # Lot #	Area SF
B4L24	10413.85
B4L25	8477.52
B4L26	8470.21
B4L27	8462.89
B4L28	8455.57
B4L29	8448.25
B4L30	9706.45
B5L1	12079.93
B5L2	8404.40
B5L3	8397.08
B5L4	9647.59
B6L1	10120.90
B6L2	8829.59
B6L3	8821.77
B6L4	8813.96
B6L5	9515.98
B6L6	9506.85
B6L7	8789.26
B6L8	8781.45
B6L9	8773.63

Lot Area Table	
Block # Lot #	Area SF
B6L10	14008.90
B7L1	12649.18
B7L2	8246.00
B7L3	8246.00
B7L4	8246.00
B7L5	8911.00
B7L6	8911.00
B7L7	8246.00
B7L8	8246.00
B7L9	8246.00
B7L10	9443.00
B7L11	9443.00
B7L12	8246.00
B7L13	8246.00
B7L14	8246.00
B7L15	8911.00
B7L16	8911.00
B7L17	8246.00
B7L18	8246.00
B7L19	7957.60

Lot Area Table	
Block # Lot #	Area SF
B7L20	12195.72
B7L21	11657.21
B7L22	7957.60
B7L23	8246.00
B7L24	8246.00
B7L25	8911.00
B7L26	8911.00
B7L27	8246.00
B7L28	8246.00
B7L29	8246.00
B7L30	9443.00
B7L31	9443.00
B7L32	8246.00
B7L33	8246.00
B7L34	8246.00
B7L35	8911.00
B7L36	8911.00
B7L37	8246.00
B7L38	8246.00
B7L39	7828.10

Lot Area Table	
Block # Lot #	Area SF
B7L40	11441.00
B7L41	10902.49
B7L42	7828.10
B7L43	8246.00
B7L44	8246.00
B7L45	8911.00
B7L46	8911.00
B7L47	8246.00
B7L48	8246.00
B7L49	8246.00
B7L50	9443.00
B7L51	9230.00
B7L52	8060.00
B7L53	8060.00
B7L54	8060.00
B7L55	8710.00
B7L56	8710.00
B7L57	8060.00
B7L58	8060.00
B7L59	8060.00

Lot Area Table	
Block # Lot #	Area SF
B7L60	10284.54
B8L1	10507.00
B8L2	9310.00
B8L3	14936.62
B8L4	12373.76
B8L5	9310.00
B8L6	931