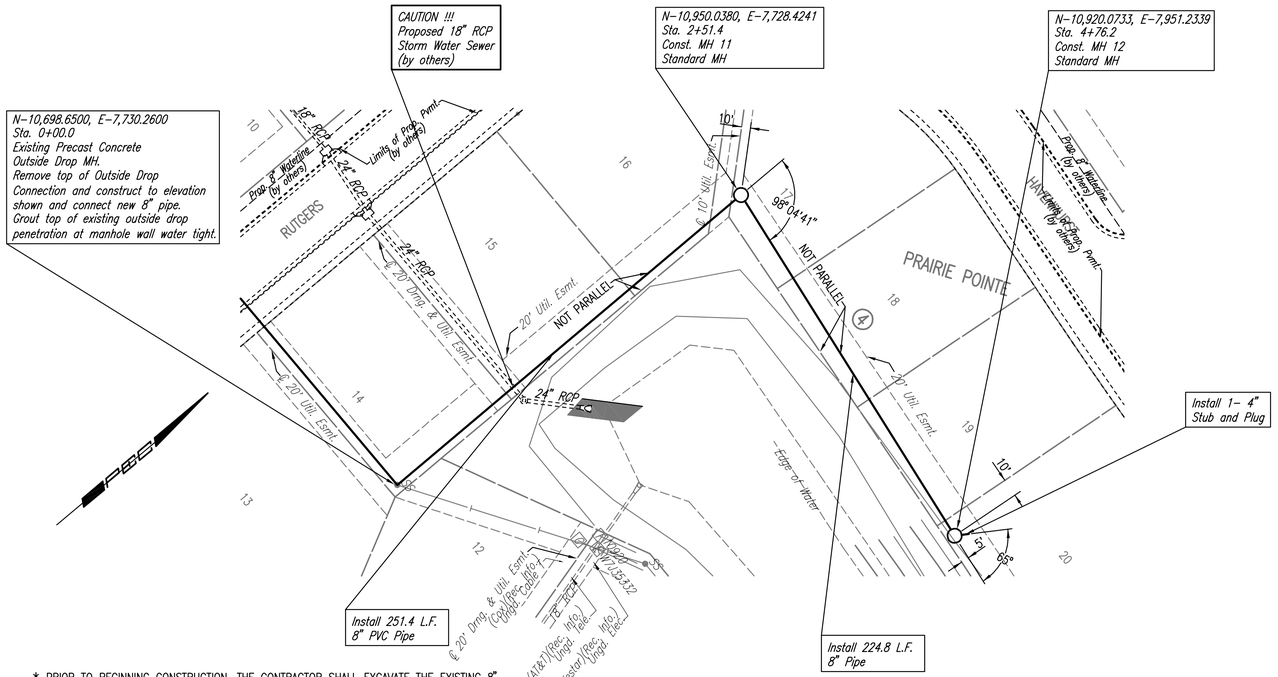

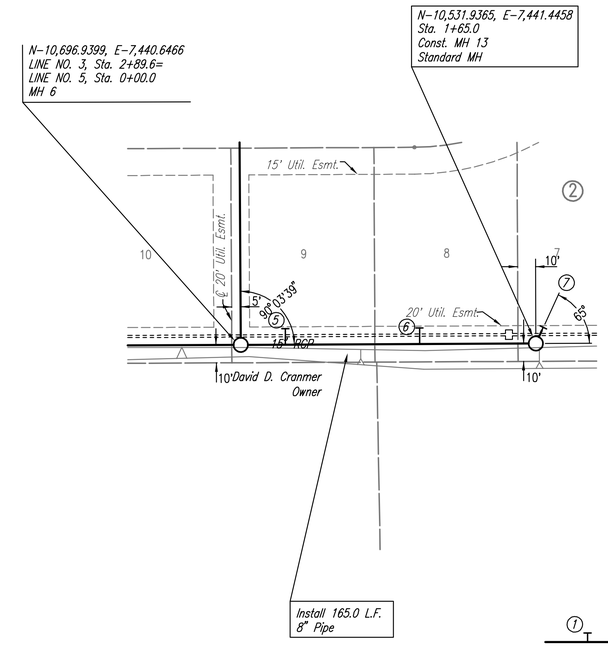

SCALE:

PLAN: LAT. & LONG. 0 40 80

PROFILE: HORIZ. SAME AS ABOVE

VERT. 5 0

DENOTES SEWER SERVICE.
SEE SHEET NO. 12 FOR SEWER
SERVICE SCHEDULE AND DETAILS

* PRIOR TO BEGINNING CONSTRUCTION, THE CONTRACTOR SHALL EXCAVATE THE EXISTING 8" PVC PIPE AT SANITARY SEWER STATION 0+00.0 TO VERIFY ITS HORIZONTAL AND VERTICAL LOCATION. THE PIPE LOCATION SHALL BE REPORTED TO THE ENGINEER SO THAT ANY NECESSARY PLAN MODIFICATIONS CAN BE MADE. ANY ADDITIONAL LABOR OR MATERIALS NECESSARY TO COMPLETE THE CONNECTION SHALL BE CONSIDERED SUBSIDIARY TO THE PROJECT.

SANITARY SEWER LINE NO. 4

SANITARY SEWER LINE NO. 5

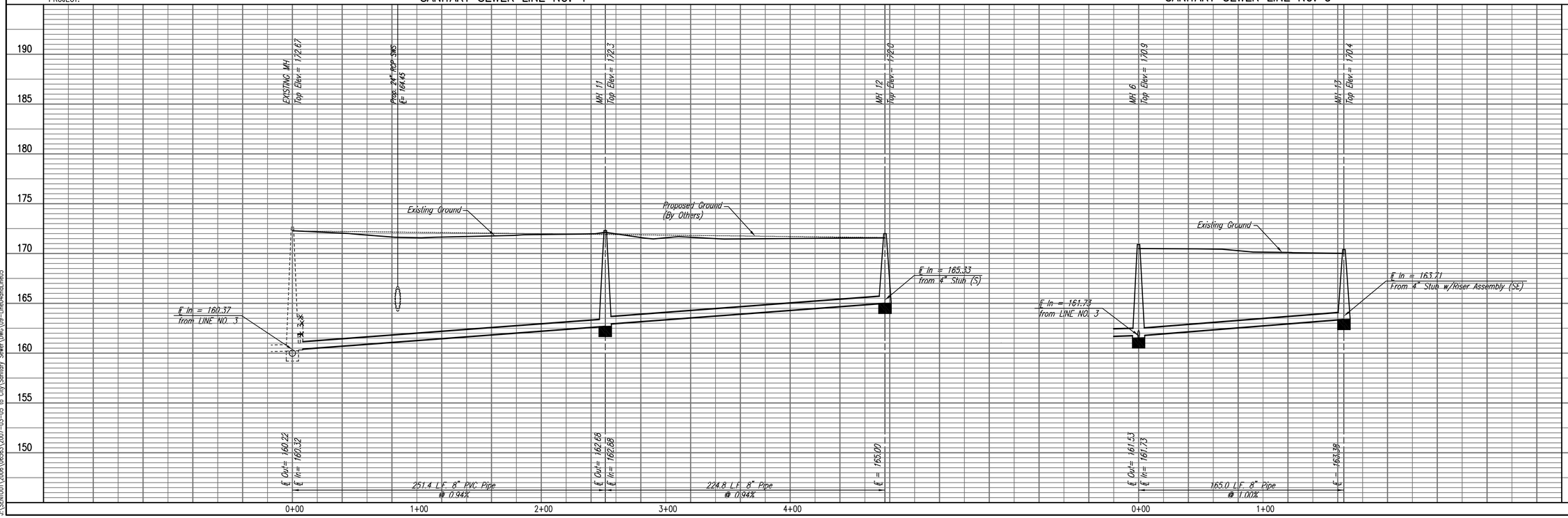

PLAN

	BY	DATE
CHECKED		
CHECKED		

PROFILE

	BY	DATE
CHECKED		
CHECKED		

Saved 03-05-2007 2:41:50 PM by TLS
Plotted On 03-07-2007 10:02:02 AM by REJ
J:\SENTOUT\2006\06563\2007-03-05 to City\Sanitary Sewer\DWG\09-LinedMandLine05

PRAIRIE POINTE-PHASE 3
LATERAL 3, MAIN 7 OF THE NORTHWEST INTERCEPTOR SEWER

JAMES L. ARMOUR, P.E.- ACTING CITY ENGINEER
CITY OF WICHITA, PROJECT NO. 468-83809

SANITARY SEWER LINE NO. 4 AND 5

Professional Engineering Consultants, P.A.
303 S. TOPEKA • WICHITA, KANSAS 67202
316-262-2691 • FAX 316-262-3003

Designed By	MDK	Job No.	35-06563-1-042
Drawn By	TLS	Date	October 2006