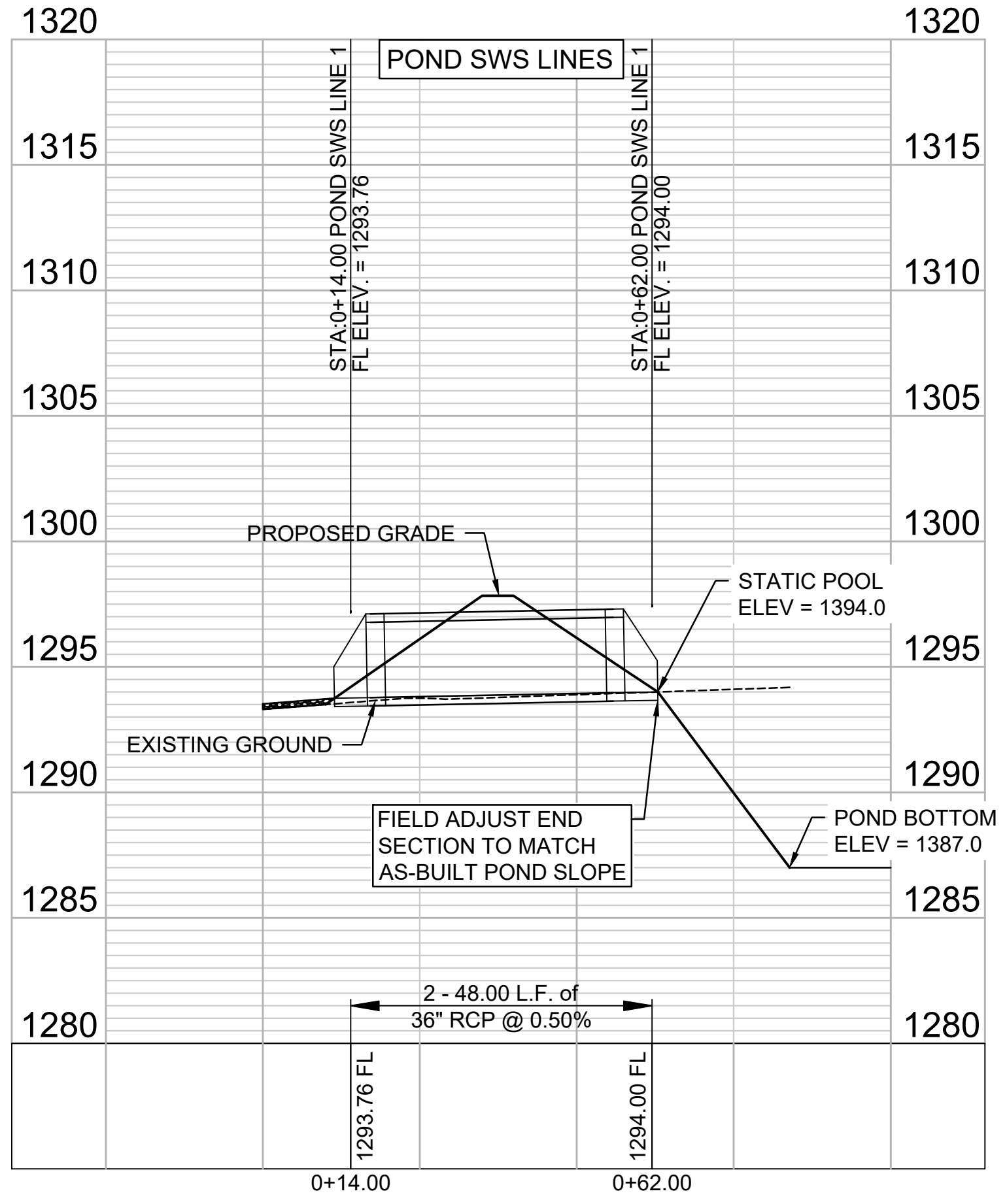
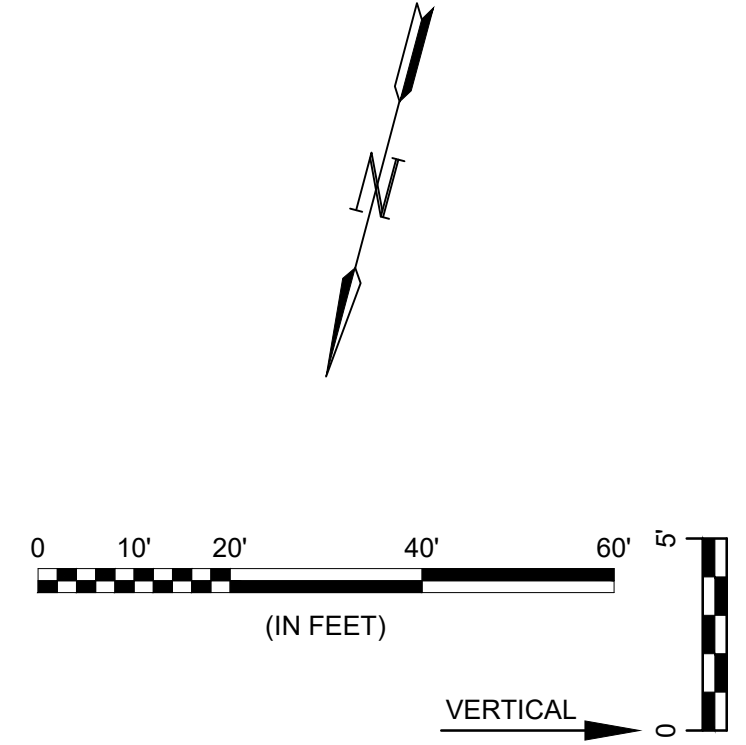
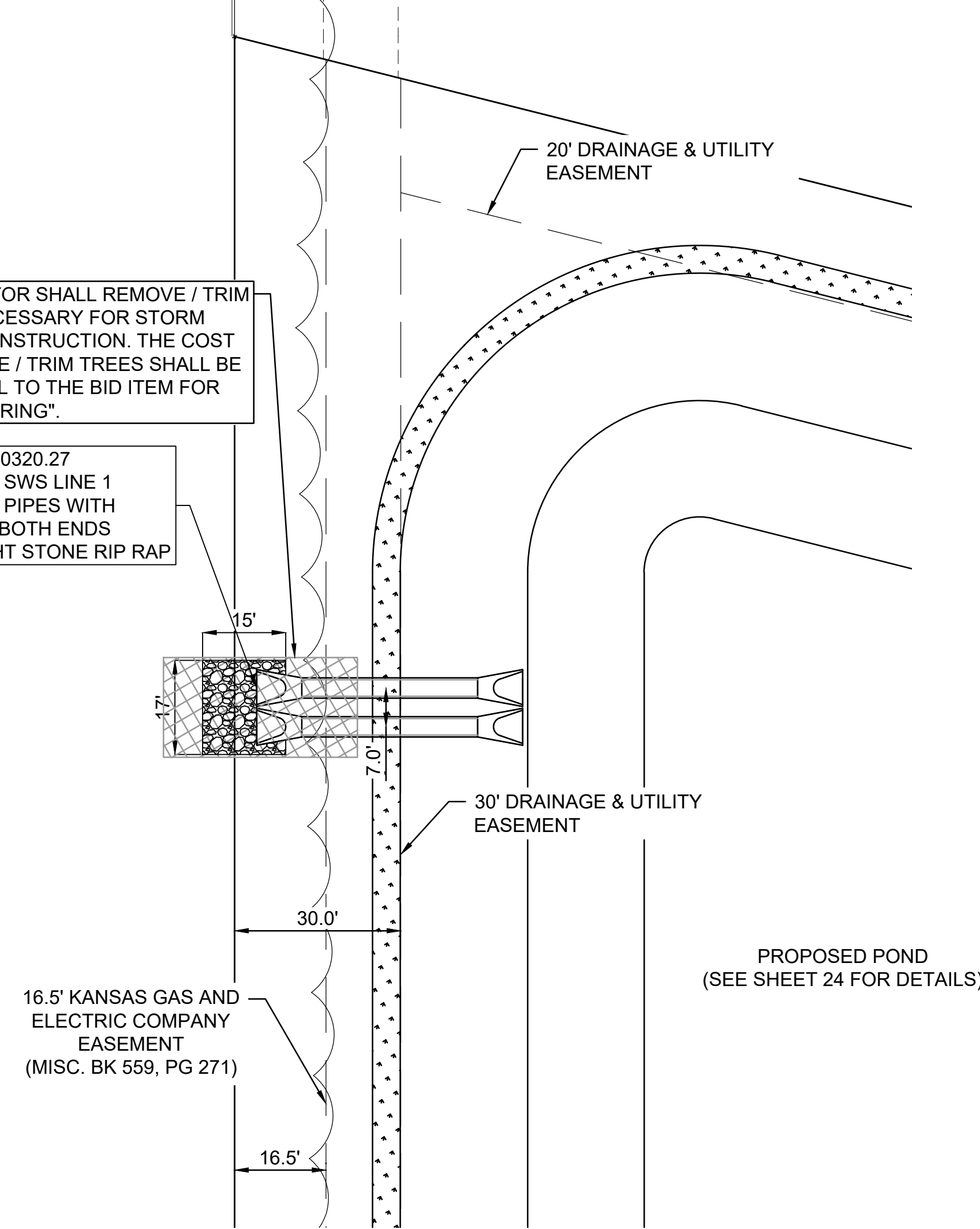


File: L:\2023\141-2300792\_1 - Cottonwood Creek Phase 1 Drawings\SWD SHEETS\POND SWS LINE 1 & SWS LINE 2.dwg Last Save: 8/7/2024 10:10 AM Last saved by: MCARRERA\PIEDRA  
Last plotted by: Carrera-Piedra, Maritza Plot Date: 8/7/2024 12:11 PM Plotter used: None

N 1661502.73 E 1630320.27  
STA:0+14.00, POND SWS LINE 1  
INSTALL 2- 36" RCP PIPES WITH  
END SECTIONS AT BOTH ENDS  
INSTALL 28 SY LIGHT STONE RIP RAP

CONTRACTOR SHALL REMOVE / TRIM  
TREES NECESSARY FOR STORM  
SEWER CONSTRUCTION. THE COST  
TO REMOVE / TRIM TREES SHALL BE  
INCIDENTAL TO THE BID ITEM FOR  
"SITE CLEARING".



© 2024 GARVER, LLC  
THIS DOCUMENT, ALONG WITH THE  
IDEAS AND DESIGNS CONVEYED  
HEREIN, SHALL BE CONSIDERED  
INSTRUMENTS OF PROFESSIONAL  
SERVICE AND ARE PROPERTY OF  
GARVER, LLC. ANY USE,  
REPRODUCTION, OR DISTRIBUTION  
OF THIS DOCUMENT, ALONG WITH  
THE IDEAS AND DESIGN CONTAINED  
HEREIN, IS PROHIBITED UNLESS  
AUTHORIZED IN WRITING BY  
GARVER, LLC OR EXPLICITLY  
ALLOWED IN THE GOVERNING  
PROFESSIONAL SERVICES  
AGREEMENT FOR THIS WORK.

1995 Midfield Road  
Wichita, KS 67209  
(316) 264-8008



REV.	DATE	DESCRIPTION	BY



CITY OF WICHITA  
WICHITA, KANSAS  
COTTONWOOD CREEK  
ESTATES  
STORM WATER DRAIN

POND SWS  
LINES

JOB NO.: 2300792  
DATE: AUG 2024  
DESIGNED BY: .  
DRAWN BY: .

BAR IS ONE INCH ON  
ORIGINAL DRAWING  
IF NOT ONE INCH ON THIS SHEET,  
ADJUST SCALES ACCORDINGLY.

DRAWING NUMBER

SHEET  
NUMBER 9 OF 33