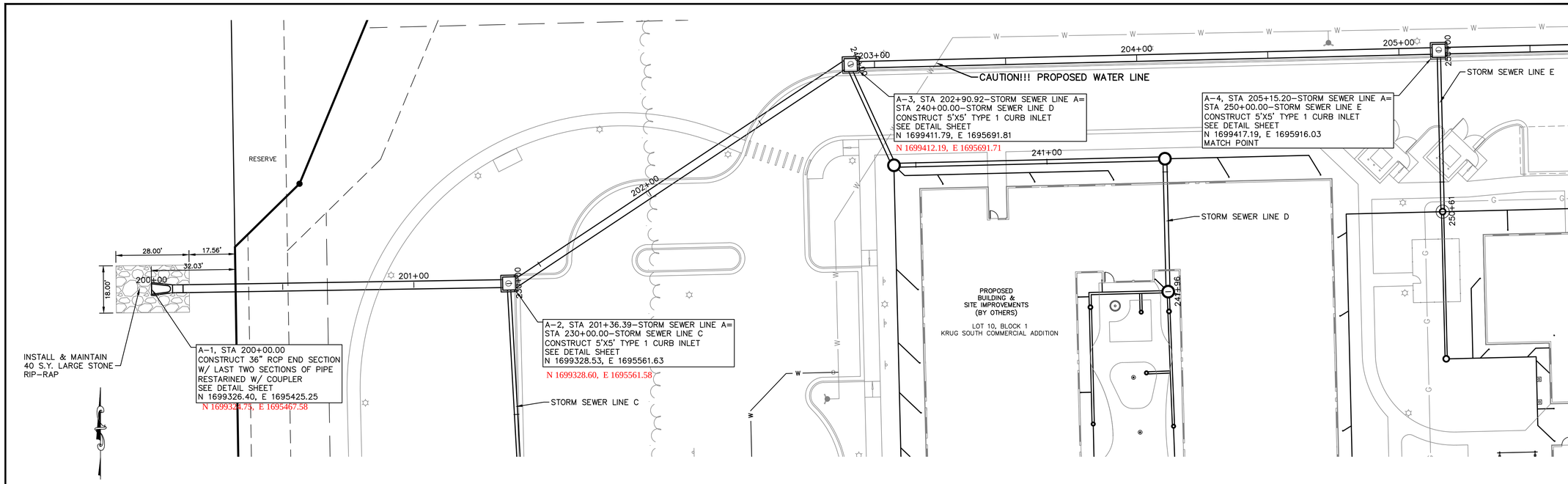

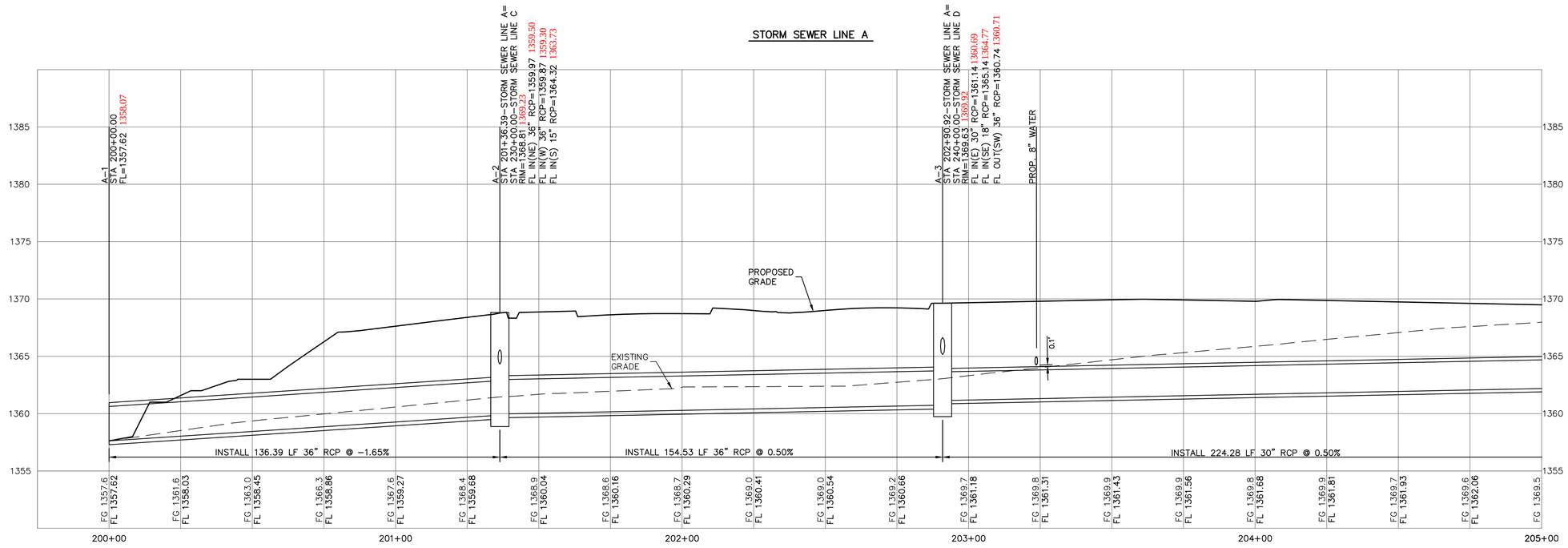

0 10 20 40

SCALE: 1" = 20'

SCALE:
PLAN: 1"=20'
PROFILE: 1"=20' HORIZ.
1"=5' VERT.

THE COORDINATES PROVIDED IN THESE PLANS ARE FOR INFORMATION AND CHECKING PURPOSES ONLY. IT IS THE CONTRACTOR'S RESPONSIBILITY TO CALCULATE CONSTRUCTION STAKING COORDINATES ACCORDING TO THE DIMENSIONS SHOWN ON THESE PLANS. CONTRACTOR SHALL VERIFY THE ACCURACY OF THE COORDINATES SHOWN IN THE TABLE HEREON BEFORE CONSTRUCTION.

THIS PLAN SHEET IS PART OF AN OVERALL KAW VALLEY ENGINEERING PLAN SET FOR THE SPECIFIC IMPROVEMENTS CONTEMPLATED THEREIN. AS SUCH, THE INFORMATION REFLECTED HEREIN SHOULD ONLY BE INTERPRETED WITHIN THE CONTEXT OF THE COMPLETE PLAN SET.

REV	DATE	DESCRIPTION	DSN	DWN	CHK
B	11-01-21	FOR FINAL	EAM	EAM	SRB
A	8-9-21	CITY REVIEW	EAM	EAM	SRB

SHAWN R. BRYAN
LICENSED
17899
KANSAS
PROFESSIONAL ENGINEER
11/2/21

SHAWN R. BRYAN
ENGINEER
KS # 17899

200 N. EMPORIA, SUITE 100
WICHITA, KANSAS 67202
PH. (316) 440-4300 | FAX (316) 440-4309
info@kveng.com | www.kveng.com
KAW VALLEY ENGINEERING

KAW VALLEY ENGINEERING, INC. IS AUTHORIZED TO OFFER ENGINEERING SERVICES BY KANSAS STATE CERTIFICATE OF AUTHORIZATION # E-113. EXPIRES 12/31/22

THE RUSHWOOD
143RD ST. E. AND 21ST ST. N.
WICHITA, KANSAS

STORM SEWER IMPROVEMENT PLANS
STORM LINE A - PLAN & PROFILE

PROJ. NO.	
G20_1494-1	
DESIGNER	DRAWN BY
EAM	EAM
CFN	
1494-1DPP	
SHEET	REV
03	B

THIS DRAWING SHALL NOT BE UTILIZED BY ANY PERSON, FIRM, OR CORPORATION IN WHOLE OR IN PART WITHOUT THE SPECIFIC PERMISSION OF KAW VALLEY ENGINEERING, INC.

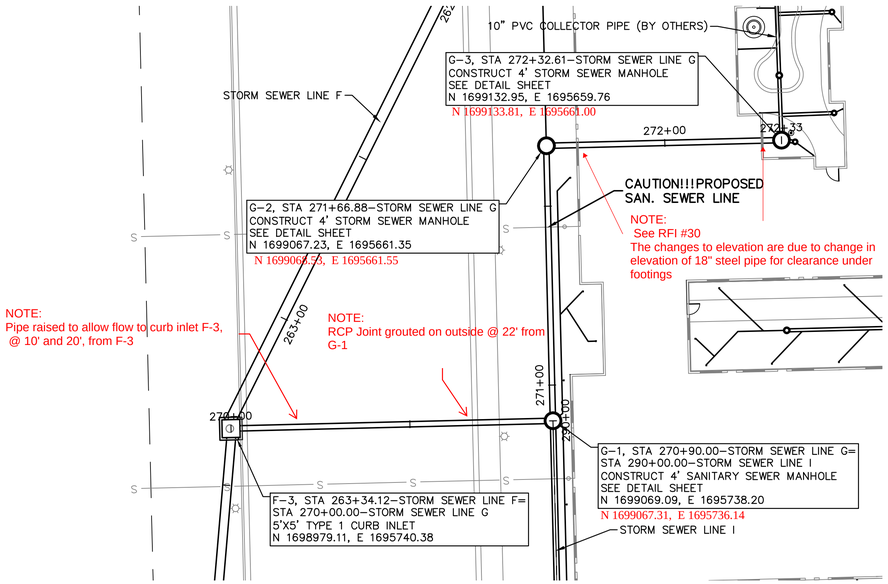

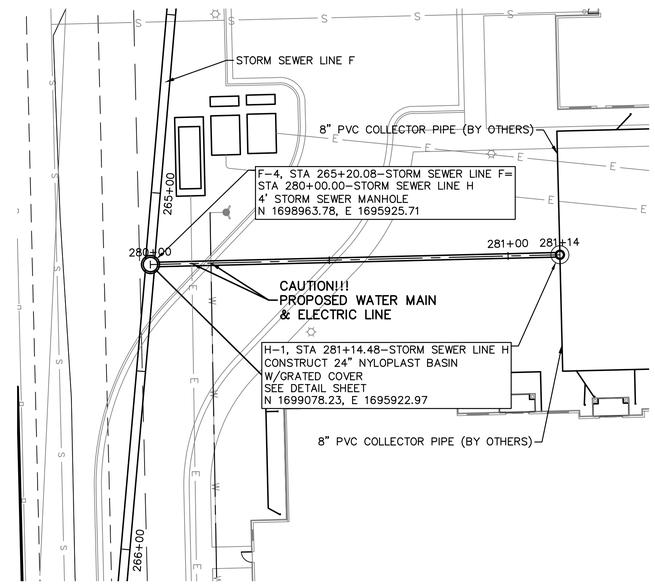

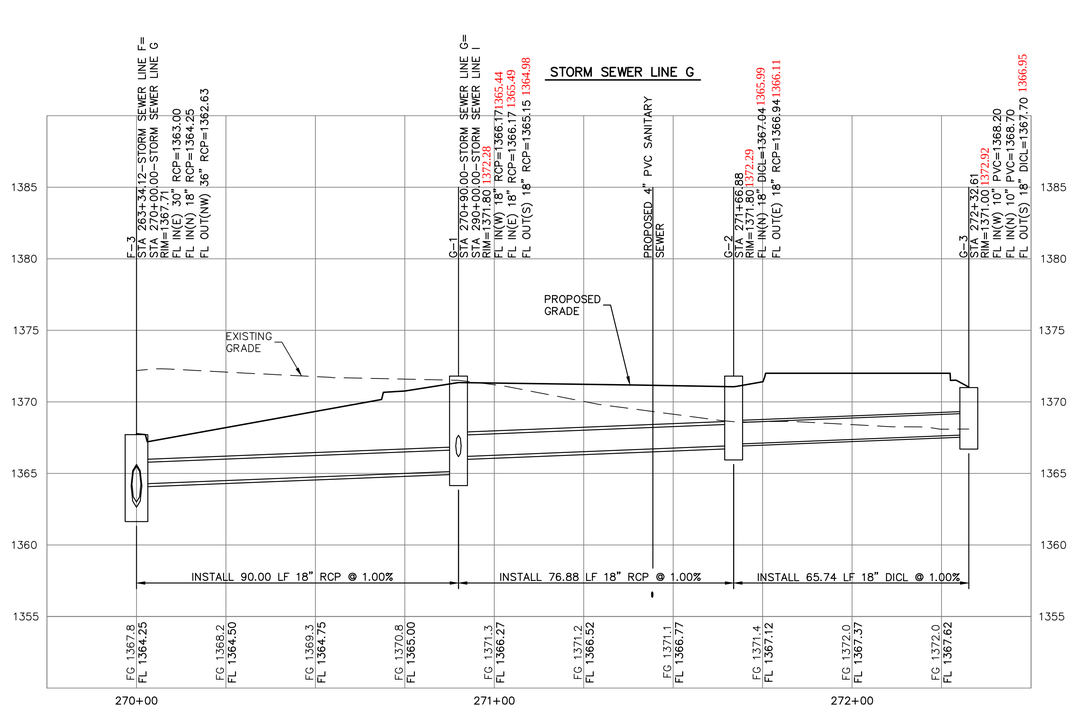

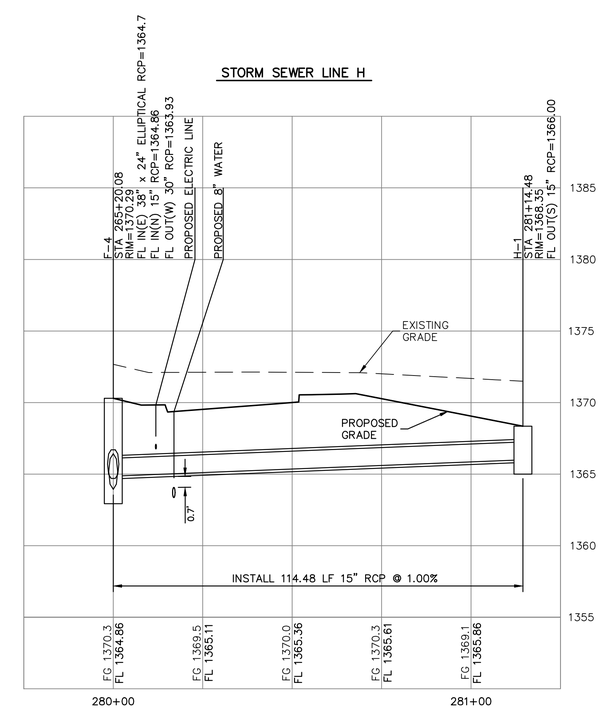

0 10 20 40
SCALE: 1" = 20'

SCALE:
PLAN: 1"=20'
PROFILE: 1"=20' HORIZ.
1"=5' VERT.

THE COORDINATES PROVIDED IN THESE PLANS ARE FOR INFORMATION AND CHECKING PURPOSES ONLY. IT IS THE CONTRACTOR'S RESPONSIBILITY TO CALCULATE CONSTRUCTION STAKING COORDINATES ACCORDING TO THE DIMENSIONS SHOWN ON THESE PLANS. CONTRACTOR SHALL VERIFY THE ACCURACY OF THE COORDINATES SHOWN IN THE TABLE HEREON BEFORE CONSTRUCTION.

THIS PLAN SHEET IS PART OF AN OVERALL KAW VALLEY ENGINEERING PLAN SET FOR THE SPECIFIC IMPROVEMENTS CONTEMPLATED THEREIN. AS SUCH, THE INFORMATION REFLECTED HEREIN SHOULD ONLY BE INTERPRETED WITHIN THE CONTEXT OF THE COMPLETE PLAN SET.

REV	DATE	DESCRIPTION	DSN	DWN	CHK
B	11-01-21	FOR FINAL	EAM	EAM	SRB
A	8-9-21	CITY REVIEW	EAM	EAM	SRB

SHAWN R. BRYAN
LICENSED
17899
KANSAS
PROFESSIONAL ENGINEER
11/2/21

SHAWN R. BRYAN
ENGINEER
KS # 17899

200 N. EMPORIA, SUITE 100
WICHITA, KANSAS 67202
PH. (316) 440-4304 | FAX (316) 440-4309
info@kaveng.com | www.kaveng.com
KAW VALLEY ENGINEERING

KAW VALLEY ENGINEERING, INC., IS AUTHORIZED TO OFFER ENGINEERING SERVICES BY KANSAS STATE CERTIFICATE OF AUTHORIZATION # E-113. EXPIRES 12/31/22

THE RUSHWOOD
143RD ST. E. AND 21ST ST. N.
WICHITA, KANSAS

STORM SEWER IMPROVEMENT PLANS
STORM LINE G, H & I - PLAN & PROFILE

PROJ. NO.	
G20_1494-1	
DESIGNER: EAM	DRAWN BY: EAM
CFN: 1494-1DPP	
SHEET: 09	REV: B

THIS DRAWING SHALL NOT BE UTILIZED BY ANY PERSON, FIRM, OR CORPORATION IN WHOLE OR IN PART WITHOUT THE SPECIFIC PERMISSION OF KAW VALLEY ENGINEERING, INC.