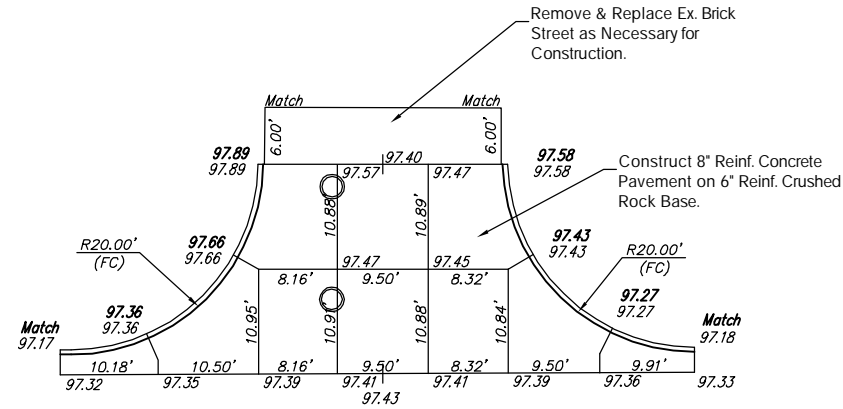
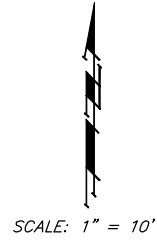
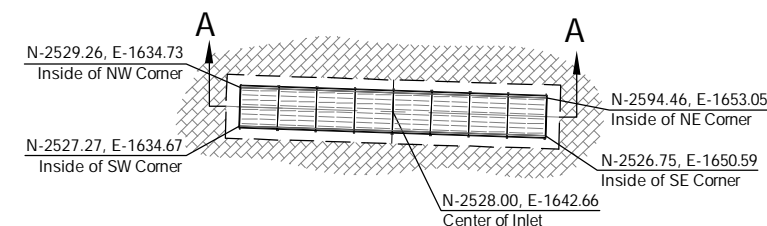
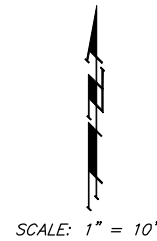
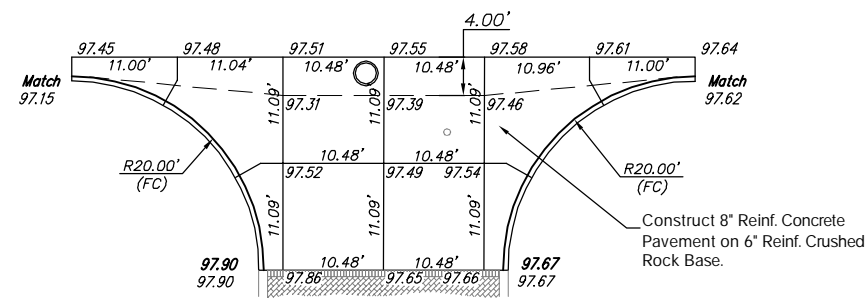


BENCHMARK:
 BM #1 - City of Wichita Disc Located in the Northeast Corner
 of the Intersection of Washington and 1st Street North,
 83.9' East and 29.3' North of the Centerline of Both.
 Elev. = 1296.31 (MSL)

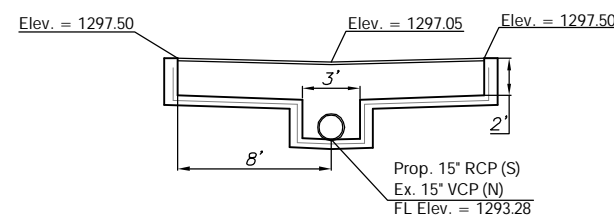


1ST STREET NORTH & MEAD (North)

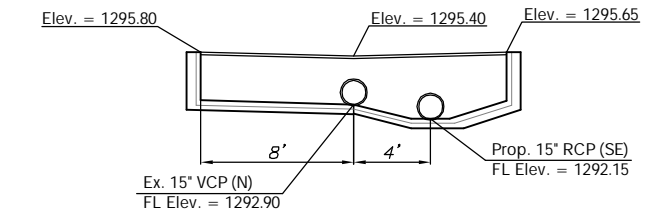
1ST STREET NORTH & MEAD (South)



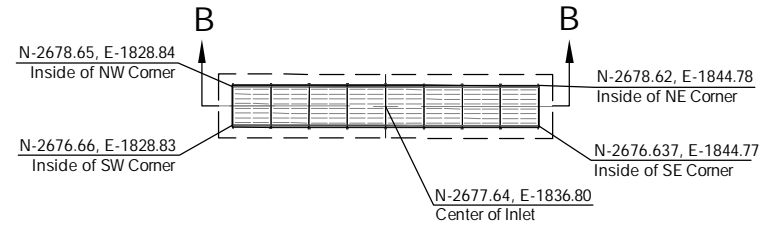
Section A-A



Section B-B

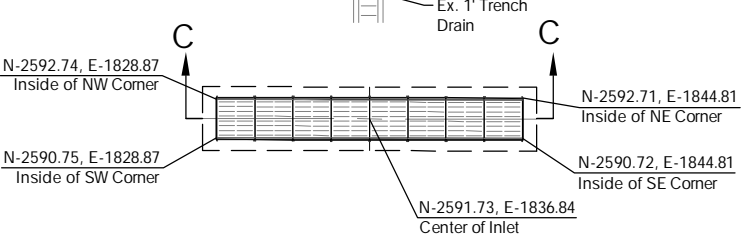
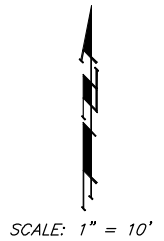
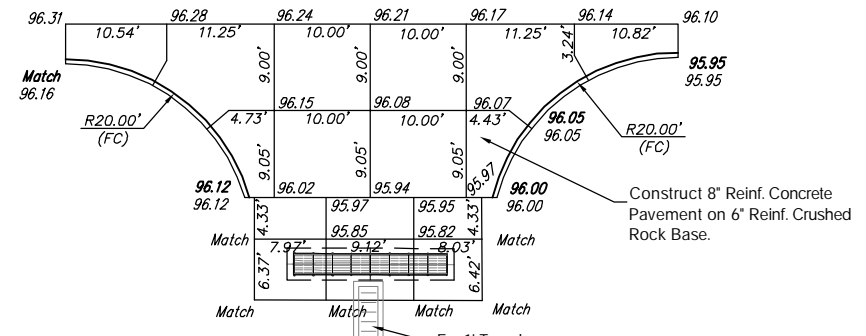


Section C-C



1ST STREET NORTH & ROCK ISLAND (North)

1ST STREET NORTH & ROCK ISLAND (South)



Drawing File: E:\eng\Old Town Drainage\Land\dtg\OTD Base.dwg (PAV01)

Project No. 05-05-E258 CITY OF WICHITA, KANSAS

1ST STREET NORTH VALLEY GUTTER
 & TRENCH DRAIN DETAILS

DOUGLAS AVENUE DRAINAGE OUTFALL PROJECT

Baughman **Baughman Company, P.A.**
 315 Ellis St. Wichita, KS 67211 P 316-262-7271 F 316-262-0149
 ENGINEERING | SURVEYING | PLANNING | LANDSCAPE ARCHITECTURE

July 2007

49
 OF
 87