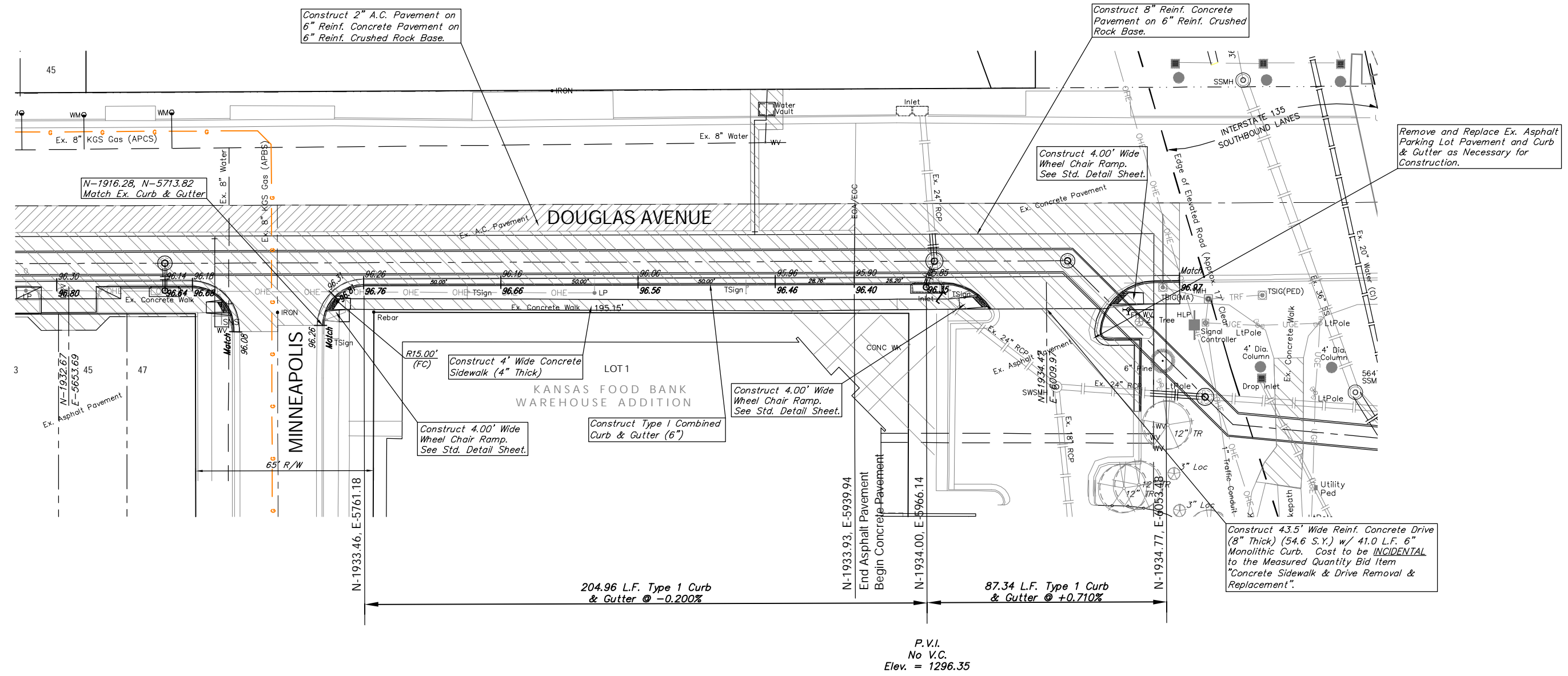
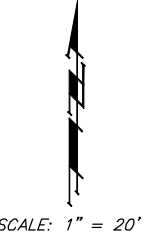
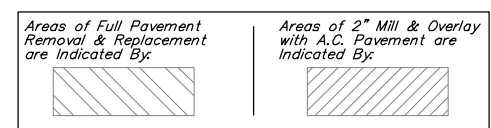


BENCHMARK:
 BM #9 - City of Wichita Disc Located on Top of the Corral Rail
 at the Southwest Corner of the Douglas Street Bridge
 Over the Wichita Drainage Canal.
 Elev. = 1300.27 (MSL)



The Coordinates Listed
 are for the Face of Curb



Drawing File: E:\eng\Old Town Drainage\Land\dtg\OTD Base.dwg [P:07]
 Design: TPV
 Date: SS/TPV
 Approved: TPV
 1 NOTED

Project No. 05-05-E258 CITY OF WICHITA, KANSAS
DOUGLAS AVENUE PAVING PLAN
MINNEAPOLIS TO DRAINAGE CANAL
 DOUGLAS AVENUE DRAINAGE OUTFALL PROJECT

Baughman **Baughman Company, P.A.**
 315 Ella St. Wichita, KS 67211 P 316-262-7271 F 316-262-0149
 ENGINEERING | SURVEYING | PLANNING | LANDSCAPE ARCHITECTURE

July 2007
 SHEET
 OF
 55
 87