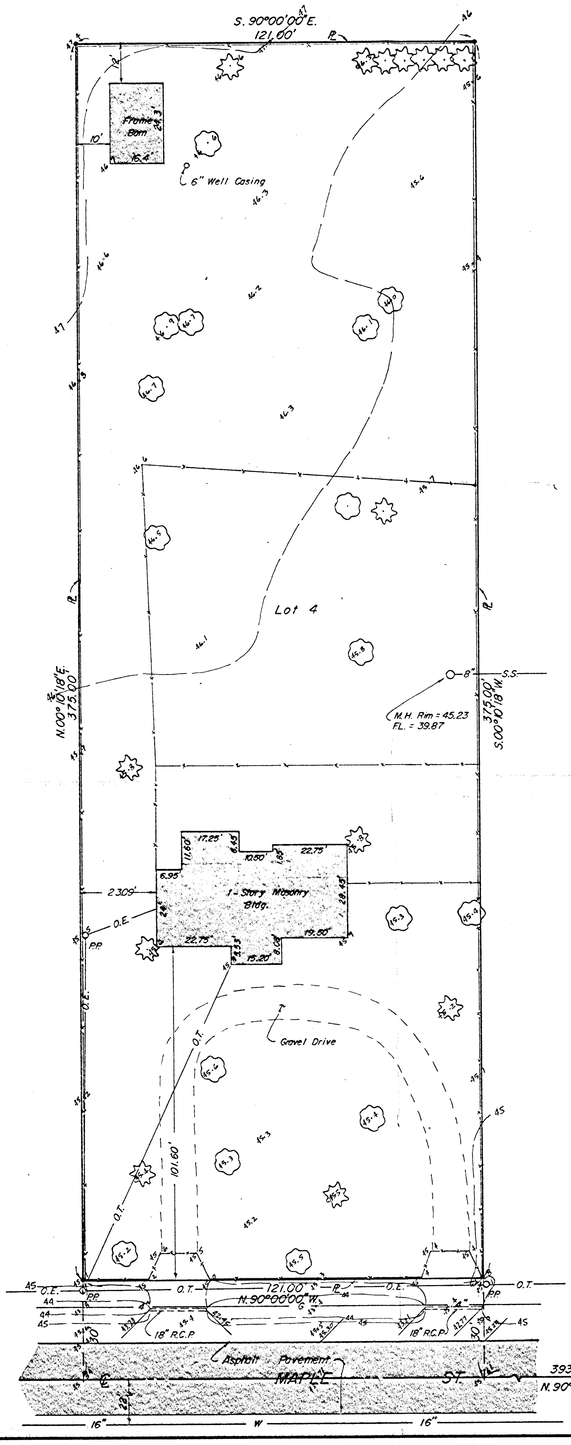

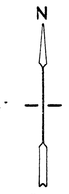

1" = 20'
• = Iron
W = Water Main
G = Gas Main
S.S. = Sanitary Sewer
O.E. = Overhead Electric
= Spot Elevation
℄ = Property Line

VICINITY MAP

LEGAL DESCRIPTION-

LOT 4, WESTFIELD ACRES, SEDGWICK COUNTY, KANSAS.

BENCHMARK-

R.R. Spike in Power Pole at S.E. Prop. Cor. Elev. 145.82 City Datum.

Note- Add 100.00 to spot elevations to convert to City Datum.

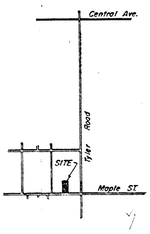

1" = 2000'

S.E. Cor. Sec. 20, T.27S. R.1W. of the 6th P.M., Sedgwick Co., Ks.

MOEHRING & ASSOCIATES
CONSULTING ENGINEERS
WICHITA
Feb. 28, 1986