

LEGION

LARRY ALLEN YATES  
ZONED R-1

ROBERT S. RADAR  
ZONED R-1

CLIFFORD L. HODSON  
ZONED R-1

MICHAEL J. FISHER  
ZONED R-1

BENJAMIN ROBERT CALVERT  
ZONED R-1

DOUGLAS A. KING  
ZONED R-1

EXISTING 30' RIGHT-OF-WAY TO CENTERLINE OF ROAD

51ST STREET

20' BLDG. SETBACK

LOT 1  
BLOCK 1  
ZONED "AA"

EXISTING STRUCTURE  
(TYP.)

JOSEPHINE A. STABLER  
ZONED R-1

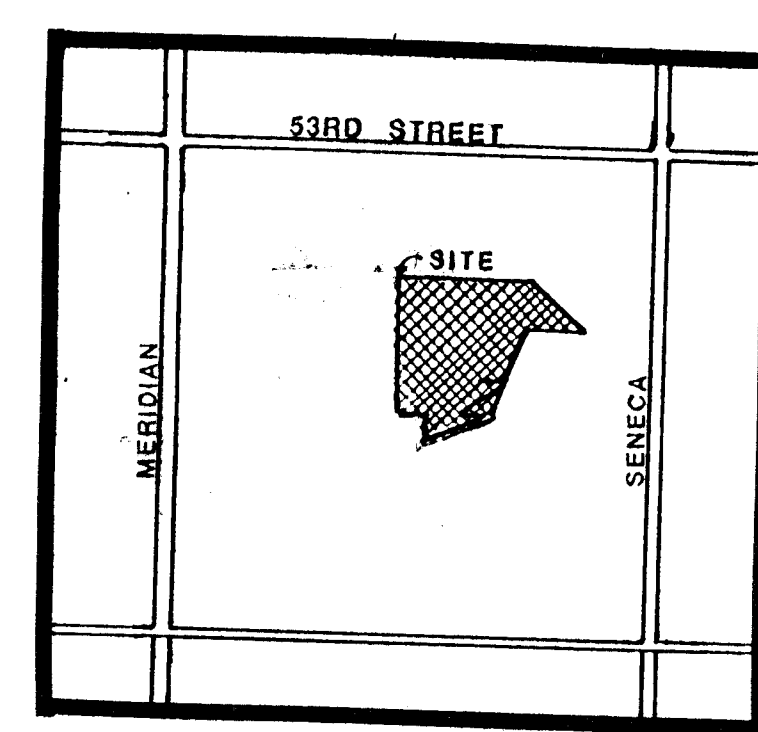
MICHAEL DREESE  
ZONED R-1

BACHMAN ENTERPRISES, INC.  
ZONED "AA"

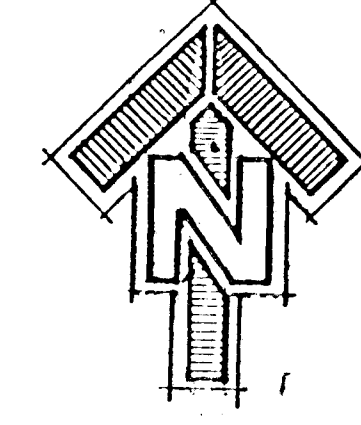
OWNER: SALVATION ARMY 2050 W. 11TH WICHITA, KS 67202  
ENGINEER: POE AND ASSOCIATES OF KANSAS 434 N. OLIVER  
WICHITA, KS 67203

# PRELIMINARY PLAT CAMP HIAWATHA

(REPLAT OF LOTS 34, 41, 49-53, AND PORTIONS OF LOTS 48, 54, 55, 56 OF ORMISTON SECOND ADDITION)



LOCATION MAP  
NO SCALE




SCALE 1" = 50'  
SEPTEMBER 14, 1995

TOPOGRAPHIC MAP OF LANDS LOCATED AT  
CAMP HIAWATHA  
WICHITA, KANSAS

0 50 100 150  
TARGET SCALE 600 (50'-1") CONTOUR INTERVAL 1 FT.  
Photography by: aerial photography  
NILES AIR PHOTO SERVICE, INC. 1508 FT. AND  
425 MAIN STREET, SUITE 3 DATE: NOV 20 NOVEMBER 1994  
CHERRY CITY 67209-9208 FLD. #1-12 P-343  
713-275-4599 Fax: 713-275-4659  
This map has been compiled using digital methods with the specification value changes brought about by any further computer responses are made as guaranteed, either direct or indirect, from our code.

- NOTES:**
1. ALL ENGINEERING AND DRAINAGE DATA IS TO BE SUPPLIED BY POE AND ASSOCIATES OF KANSAS, INC.
  2. BENCHMARK: 41 B 1939 478' SOUTH OF CROSSROADS, COR SEC. 13, 18, 19, AND 24 T28S, R1E, 28' WEST OF CENTER OF HIGHWAY 96 IN CONCRETE POST STD. TABLET STAMPED "11 B 1939" ELEV. = 1331.332  
BENCHMARK #2- 400 NAIL IN NORTH SIDE OF LIGHT POLE AT 30' W/ROAD, APPROX. 200' N.E. OF THE N.E. CORNER OF SWIMMING POOL. ELEV. = 1332.06
  3. ALL EXISTING STRUCTURES TO REMAIN.
  4. BY VIRTUE OF THIS PLAT ALL EXISTING STREET RIGHT-OF-WAYS ARE HEREBY VACATED.
  5. POE AND ASSOCIATES WILL DETERMINE FLOOD WAY AND FLOOD PLAIN LIMITS.
  6. ALONG 51ST STREET SHALL HAVE COMPLETE ACCESS CONTROL EXCEPT FOR FOUR (4) OPENINGS.
  7. IT IS ANTICIPATED THAT SANITARY SEWER AND WATER WILL BE EXTENDED TO THE SITE.



**BILL G. YUNG DESIGN**  
4912 E. 29TH STREET NORTH WICHITA, KS 67220 316-683-5567