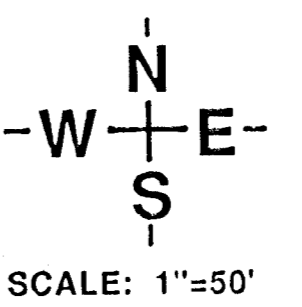
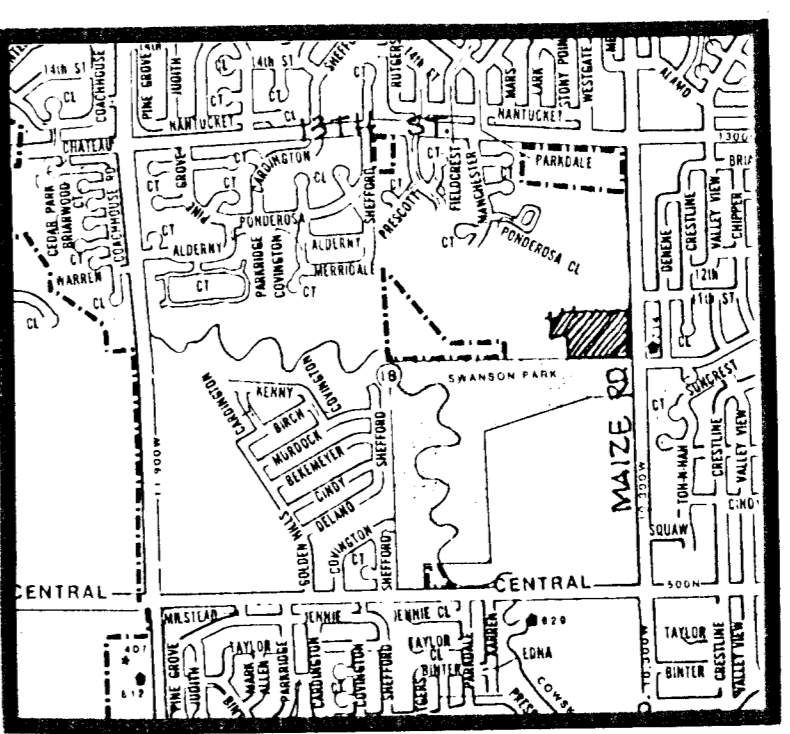


NOTES:

- 1.) BENCH MARK: 'MAIZE AND 9TH STREET NORTH, CITY OF WICHITA BENCH MARK DISC 32' NORTH AND 38' EAST OF QUARTER SECTION CORNER. ELEV. - 152.283 CITY DATUM.
- 2.) ZONED AA UNDER HUNTINGTON PLACE C.U.P. DP- 152.
- 3.) A DRAINAGE CONCEPT PLAN IS TO BE PREPARED BY BAUGHMAN CO. AND SUBMITTED TO CITY ENGINEER.
- 4.) RESERVE "A" TO PERMIT LANDSCAPING, ENTRY MONUMENTS, SIDEWALKS, IRRIGATION, UTILITIES & DRAINAGE CONFINED TO EASEMENTS.
- 5.) RESERVE "B" TO PERMIT LANDSCAPING, ENTRY MONUMENTS, IRRIGATION, AND UTILITIES CONFINED TO EASEMENTS.
- 6.) RESERVE "C" TO PERMIT LANDSCAPING, SIDEWALKS, IRRIGATION, & UTILITIES CONFINED TO EASEMENTS.

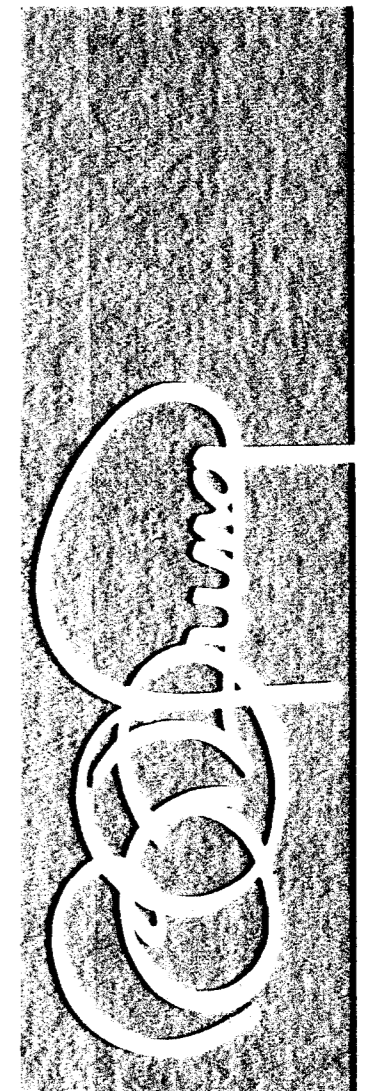
TOTAL AREA - 12.4 ACRES



PRELIMINARY PLAT

ARLINGTON LAKES

OWNER: FIVE STAR CORPORATION, 1147 COACHHOUSE COURT, WICHITA, KANSAS, 67235



BILL G. YUNG DESIGN
 WICHITA, KS 67220
 4912 E. 25TH STREET NORTH
 316-683-5867

DATE 4/29/91
 REV. MAY 8, 1991

SHEET TITLE
 PRELIMINARY PLAT

PROJECT

SHEET
 OF