PRELIMINARY PLAT

CORRIGAN ADDITION

WICHITA, SEDGWICK COUNTY, KANSAS

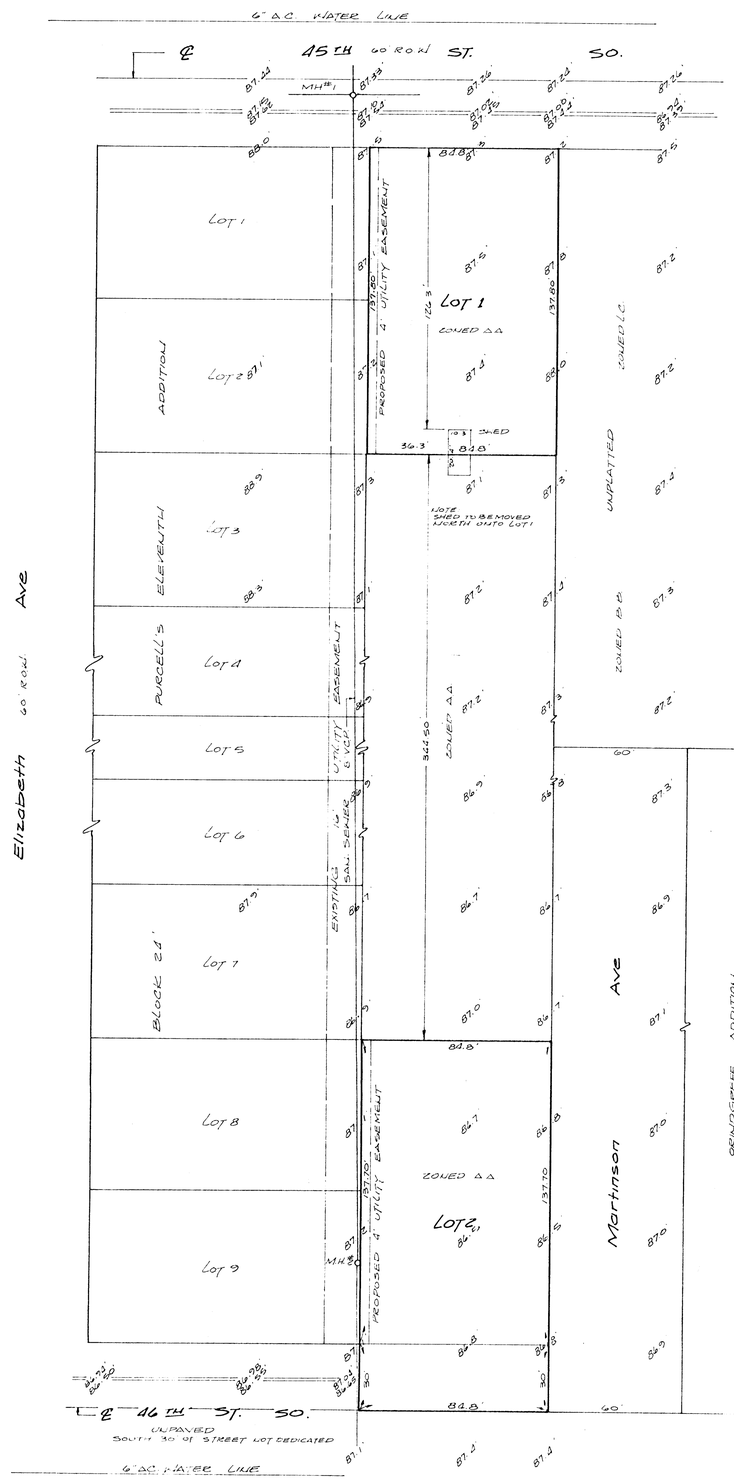

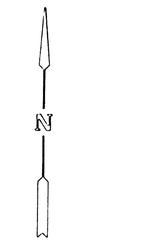

SCALE: 1"=30'
JUNE 8, 1993

OWNERS:
DANIEL E. & MARY ANN CORRIGAN
6314 LEGION
WICHITA, KS 67204

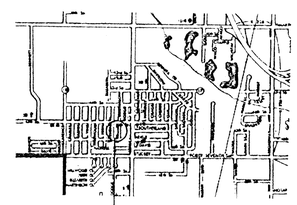

UTILITIES:
OVERHEAD ELECTRIC AND UNDERGROUND TELEPHONE LOCATED IN 4' UTILITY EASEMENT, BLOCK 24, PURCELL'S 11TH ADDITION

SAN. SEWER:
MANHOLE #1 - RIM: 87.26
OUT-EAST 13.23'
IN - WEST 13.27'
IN - NORTH 15.67'
IN - SOUTH 15.32'

MANHOLE #2 RIM: 86.59
MANHOLE UNDER FENCE UNABLE TO OPEN

MANHOLE #3 RIM: 86.44
LOT 2 BLOCK 24 OUT-NORTH 82.18'
1.5' SOUTH OF IN - EAST 82.32'
MANHOLE #2

TOPOGRAPHIC SURVEY - 5/27/93
BENCH MARK - CITY DISC. 47TH ST SO & SELECA
ELEV= 87.30'

PREPARED BY:
AIR CAPITAL LAND SURVEYORS
2160 N. 21ST ST.
WICHITA, KS 67203