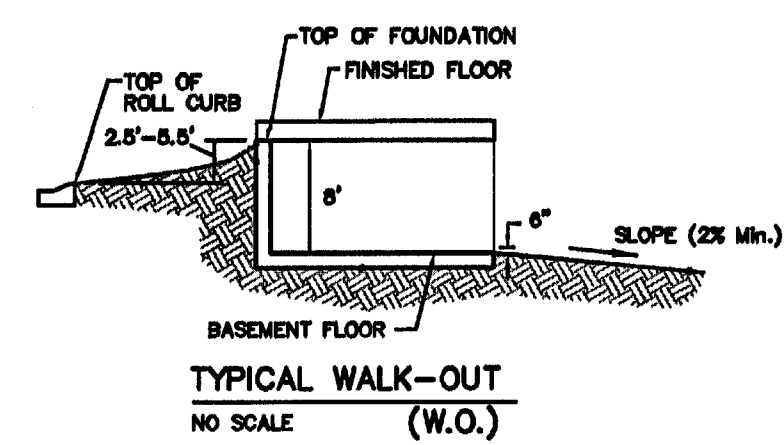
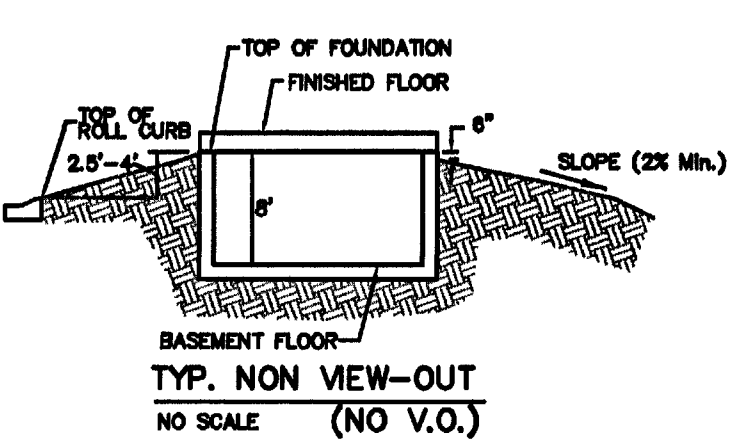
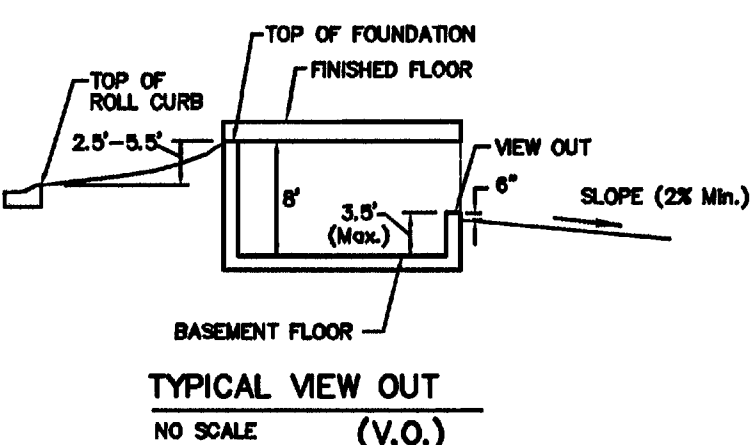


REDMOND, CHRISTOPHER JOHN & ROSALYN
 4048 W. 79TH ST.
 PRAIRIE VILLAGE, KS




NOTE:
 Proposed top of foundation are shown on plans. Contractor to set finish floor elevation.
 All street elevations shown on plans are for top of curb (full height).
 View-out elevations are denoted as XX.X V.O.
 Walk-out elevations are denoted as XX.X W.O.
 CONTOUR INTERVAL = 1 FT.
 ● - Denotes the Possibility of Deep Foundations

LOT	BLOCK	ELEVATION CITY DATUM
5-12	B	140.7
13-19	B	140.9
20,21,34	B	141.0
35	B	142.0
36	B	142.5
37	B	143.0
38	B	143.5
39-41	B	144.0
42-44	B	144.2
45-47	B	144.7
48-50	B	145.0
51-53	B	145.2
54-57	B	145.5

BENCHMARK:
 119TH ST. W. & PAWNEE
 CITY OF WICHITA BENCHMARK DISC
 NE CORNER OF INTERSECTION
 40.00' E. OF @
 30.00' N. OF @
 59.50' N. OF P.P. AT SE. COR.
 OF INTERSECTION
 156.80' NNE. OF @ OF E. CONC.
 HEADWALL ON CULVERT
 UNDER 119TH ST. W.
 ELEV. = 148.68 CITY DATUM
 (1336.08 NGVD29)
 (PER CITY RECORD)

SCALE: 1" = 60'
 • = Iron



Rev. 8/28/07, T.F. & V.O. Phase 3 by MWS
 Rev. 2/14/07, T.F. & V.O. Lot 38, Block E by AEG

Turkey Creek 2nd Addition City of Wichita, Kansas	
Baughman Company, P.A. 315 E. 15th St., Wichita, KS 67211 P 316-262-7271 F 316-262-0149 ENGINEERING SURVEYING PLANNING LANDSCAPE ARCHITECTURE	
PROJECT NUMBER REVISIONS April 22, 2004 Revised T.F. and V.O. grade June 3, 2005 Revised T.F. and V.O. grade Phase 1 only 4/12/06 Revised T.F. and V.O. grade Phase 2	DESIGN BLG/MWS DRAWN MWS DATE 02/04 SCALE Noted SHEET 3 OF 3