KD-8083

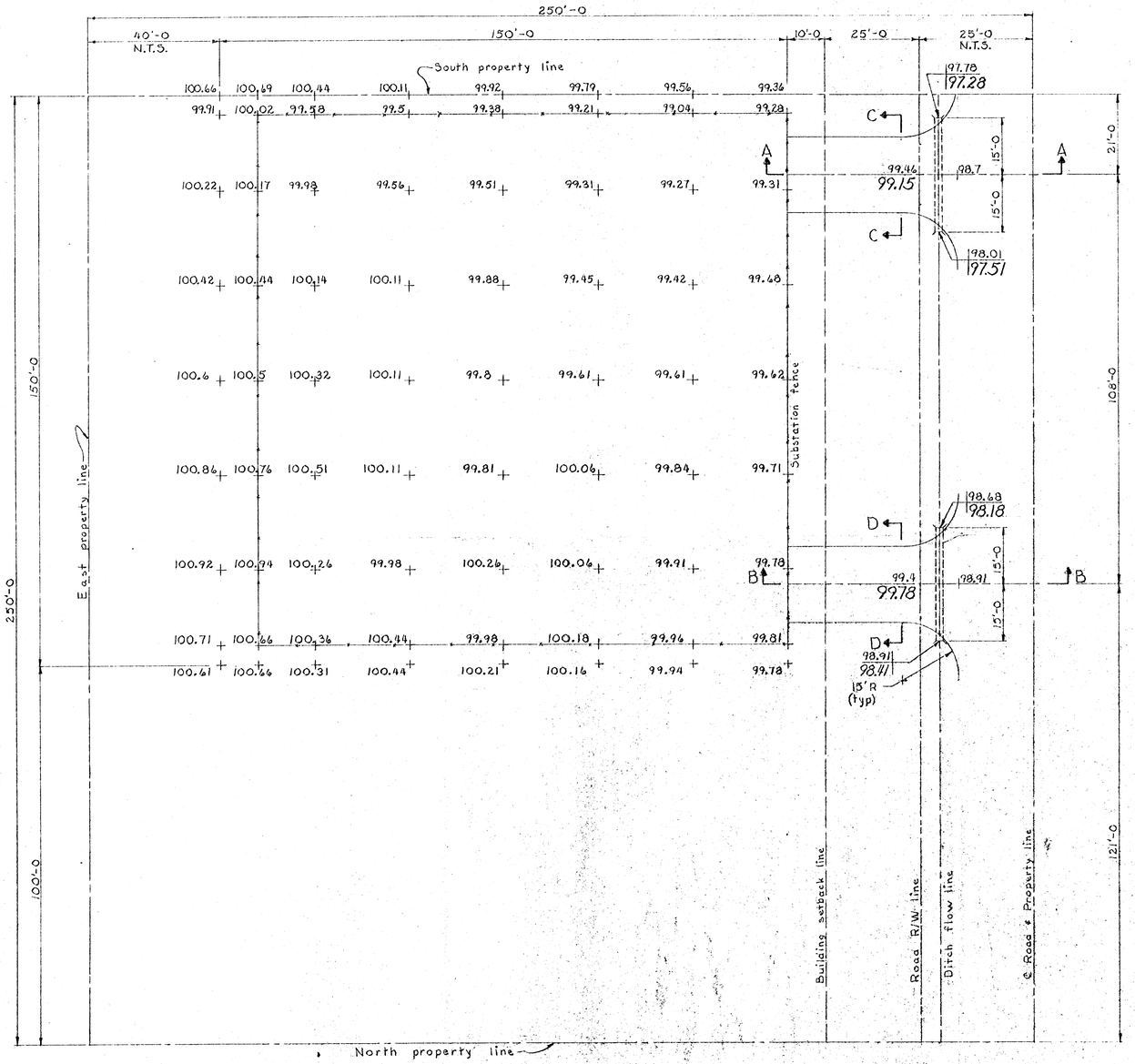

GRADING PLAN

Scale: 1/16" = 1'-0

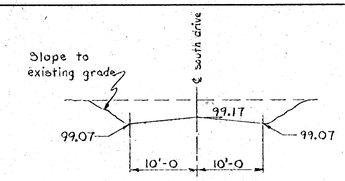

SECTION C-C

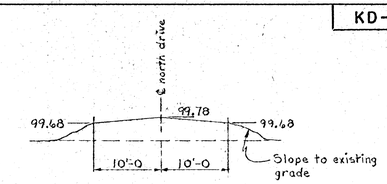

SECTION D-D

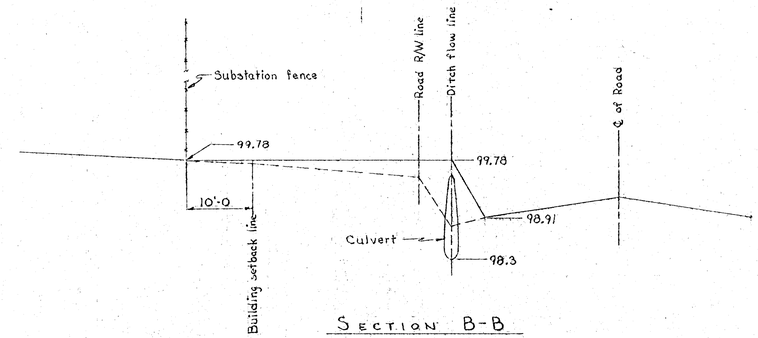

SECTION B-B

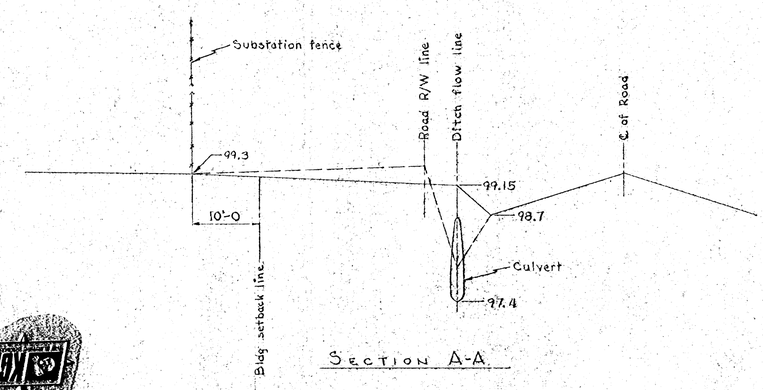

SECTION A-A

DRIVE ELEVATIONS

Scale: Horiz = 1" = 10'
Vert = 1" = 2'

LEGEND:

98.0 Existing elevation
99.0 Proposed elevation
——— Existing grade line
——— Proposed grade line
BM 100.0 - Located at section corner. Marker in pavement.

NO.	DATE	REVISION	BY	CK.	APP.	NO.	DATE	REVISION	BY	CK.	APP.	NO.	DATE	REVISION	BY	CK.	APP.

PECK SUBSTATION
GRADING PLAN

DR. C.G.
CK. R.E.W.
APPROVED: Gerald A. Schlich CHIEF ENGINEER
DATE 1-21-81 SCALE SHOWN SH. 1 OF 1 SHTS.
KANSAS GAS AND ELECTRIC COMPANY
ENGINEERING DEPT. WICHITA, KANSAS
KD-8083