

PRELIMINARY PLAT

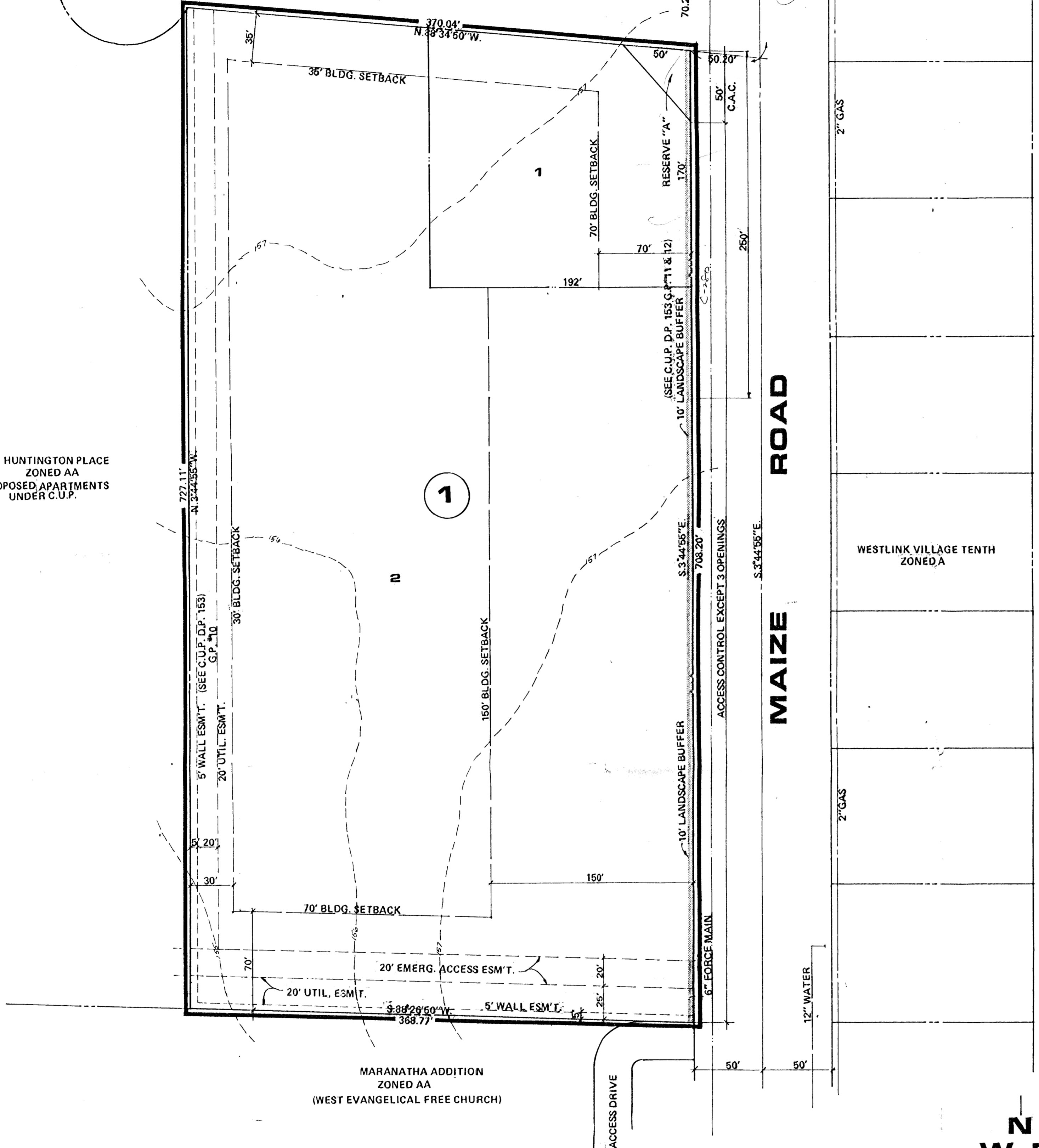
HUNTINGTON PLACE COMM.

OWNER: ANDERSON INVESTMENTS, 1125 S. ROCK ROAD, WICHITA, KANSAS 67207

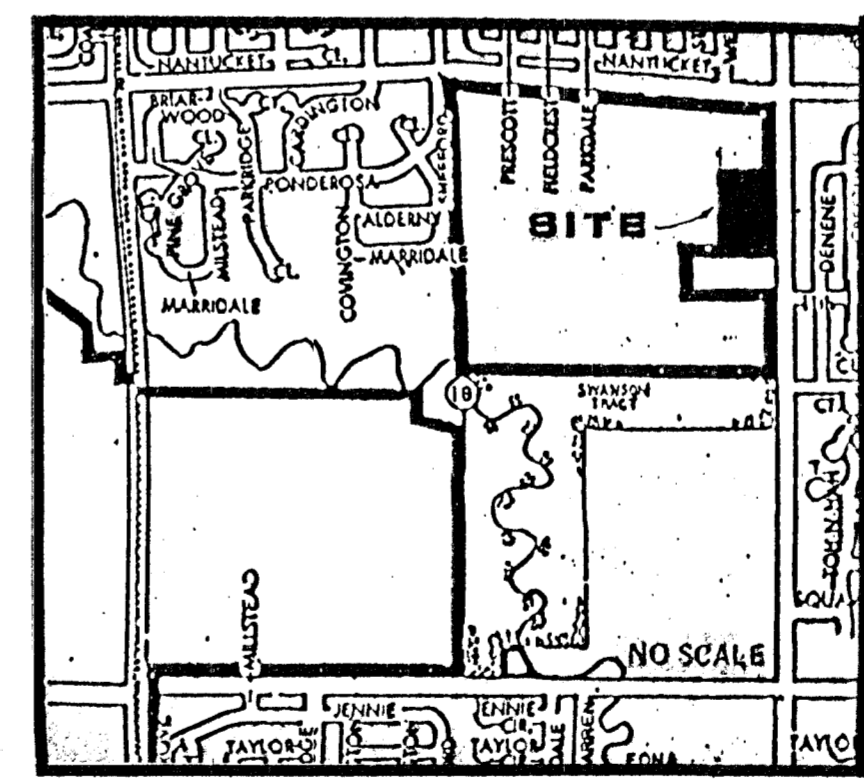
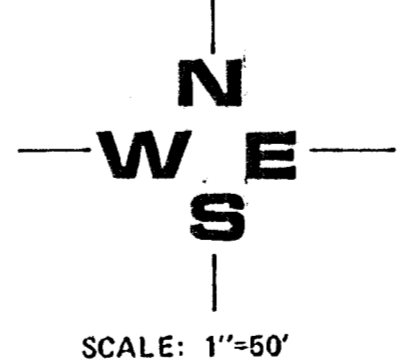
HUNTINGTON PLACE
ZONED AA
PROPOSED APARTMENTS
UNDER C.U.P.

MARANATHA ADDITION
ZONED AA
(WEST EVANGELICAL FREE CHURCH)

EARL BRANDT ETUX
ZONED L.C.



N.E. COR., N.E. 1/4 SEC. 18, T. 27., R. 1W.



NOTES:

BENCHMARK: 1/4 MILE EAST OF 119TH STREET WEST AND 13TH STREET.
ELEV. 158.73 CITY OF WICHITA BENCH MARK
DISC. DUE NORTH OF 1/4 SECTION CORNER,
8' NORTH OF H.L. POLE EAST-WEST,
40.6' NORTH OF CENTERLINE 13TH STREET,
RESERVE "A" IS FOR LANDSCAPING, AND ENTRY MONUMENTS.
SEE C.U.P. D.P. 153 GENERAL PROVISIONS*5.

MAIZE ROAD

DENEENE LANE

WESTLINK VILLAGE TENTH
ZONED A


sheet

project
HUNTINGTON PLACE

sheet title
PRELIMINARY PLAT

date
MARCH 24, 1986

rev.



BILL G. YUNG DESIGN
4912 E. 29TH STREET NORTH, WICHITA, KS 67220
316-688-5667

of