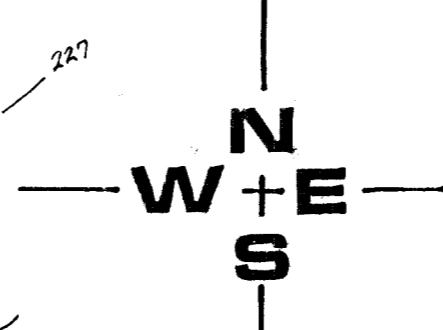


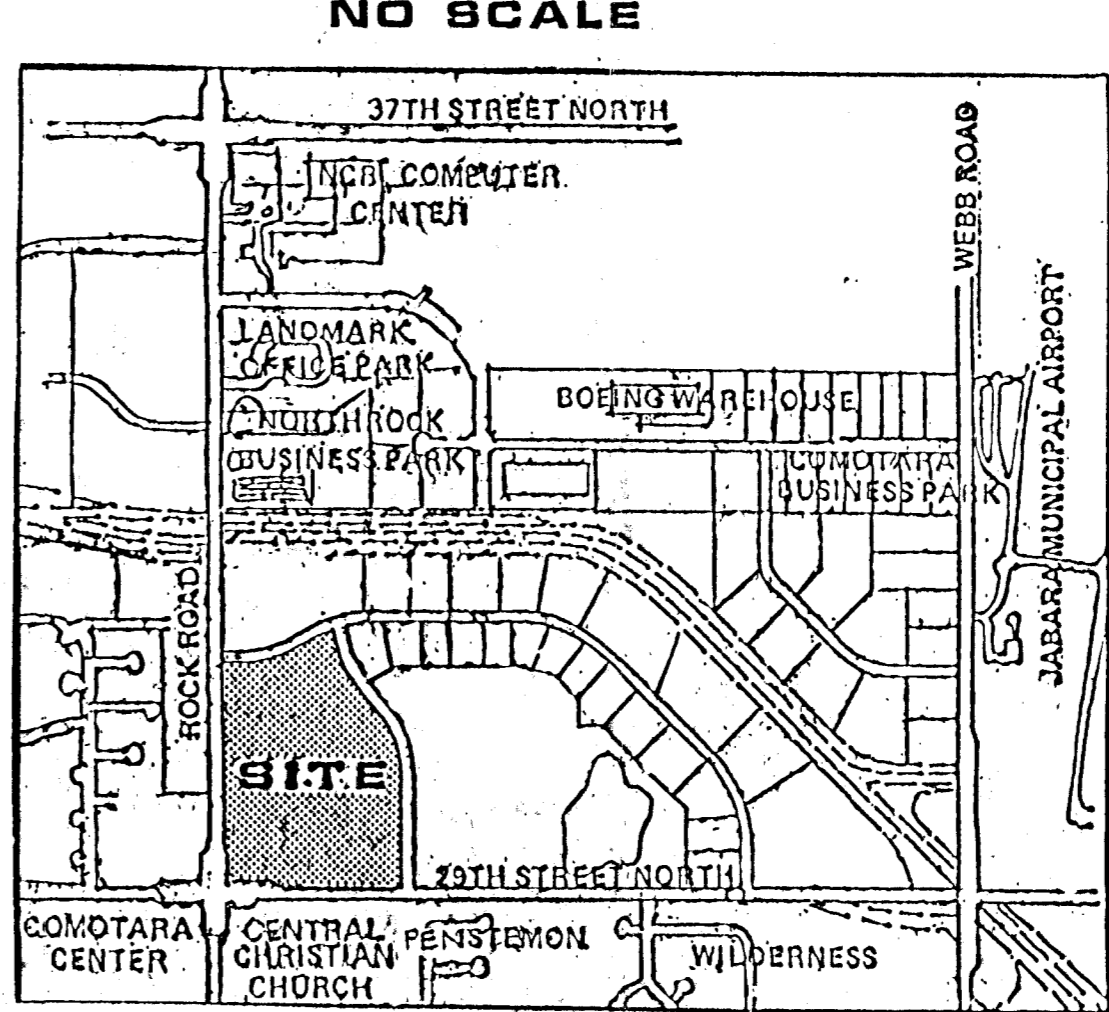
NOTES

- 1) BENCHMARK: CITY STANDARD, 44' SOUTH AND 48' WEST OF CENTERLINE OF ROCK ROAD AND 29TH STREET NORTH. ELEV. = 213.30
- 2) A DRAINAGE CONCEPT PLAN HAS BEEN PREPARED BY MID-KANSAS ENGINEERING CONSULTANTS, P.A.
- 3) EXISTING STRUCTURES SHADED
- 4) SEE DRAINAGE CONCEPT FOR EXISTING STORM DRAIN/INLETS IN EXISTING PARKING LOT AREAS.


NOTE: FIELD VERIFY EXACT LOCATION OF UTILITIES



LOCATION MAP



PRELIMINARY PLAT A REPLAT OF MEDITERRANEAN PLAZA COMMERCIAL ADD. UNDER C.U.P., D.P.-111
MEDITERRANEAN PLAZA COMM. SECOND ADDITION



sheet 1 project **sheet title** **date** **rev.**
 MEDITERRANEAN PLAZA COMMERCIAL SECOND PRELIMINARY PLAT
 BILL G. YUNG DESIGN
 4912 E. 29TH STREET NORTH, WICHITA, KS 67220
 316-833-5567