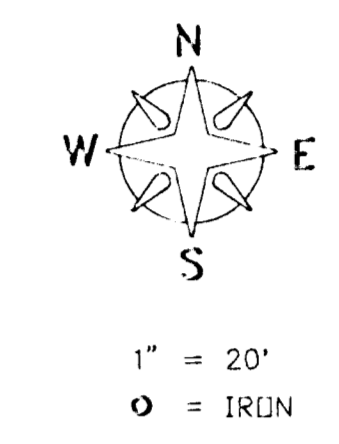
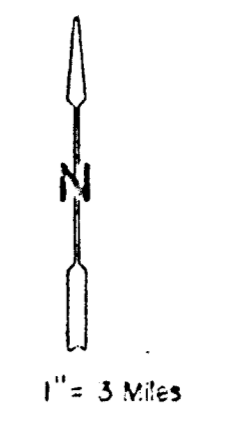
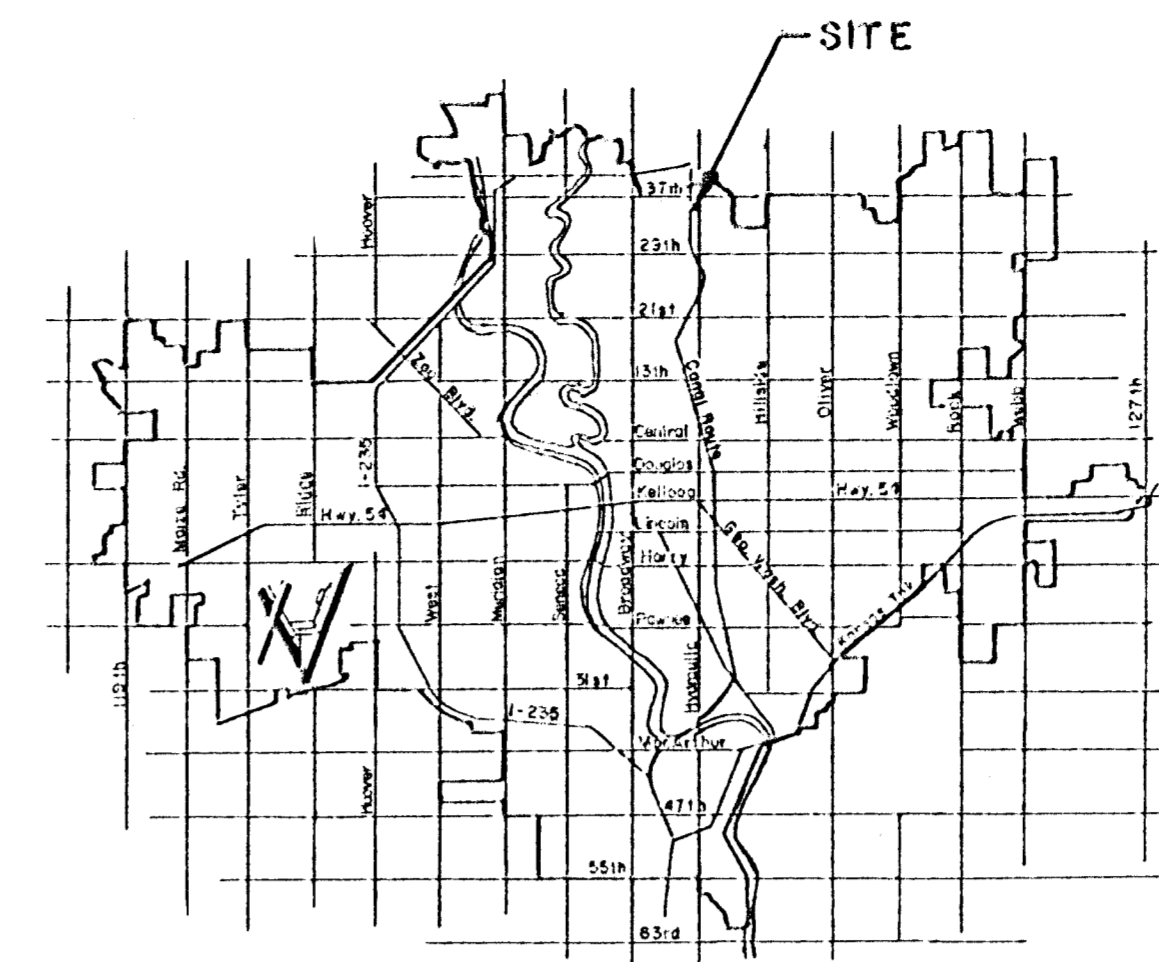


PRELIMINARY PLAT
of
HAMPEL ADDITION
Wichita, Sedgwick County, Kansas

LEGAL DESCRIPTION

THE NORTH 200 FEET OF THE NORTH 470 FEET OF THAT PART OF THE SOUTHEAST QUARTER OF THE NORTHEAST QUARTER OF SECTION 33, TOWNSHIP 26 SOUTH, RANGE 1 EAST OF THE SIXTH PRINCIPAL MERIDIAN, SEDGWICK COUNTY, KANSAS; LYING EAST OF THE EAST RIGHT-OF-WAY OF THE INTERSTATE HIGHWAY 35W; EXCEPT THE EAST 50 FEET THEREOF FOR ROAD PURPOSES.



LEGEND

- W = WATER MAIN
- FH = FIRE HYDRANT
- UP = UTILITY POLE
- OE = OVERHEAD ELECTRIC
- G = GAS MAIN
- UT = UNDERGROUND TELEPHONE
- SS = SANITARY SEWER

BENCHMARK

'D' IN DARLING, ON TOP OF FIRE HYDRANT, AT N.E. CORNER OF BUCKLEY ROOFING PROPERTY. ELEV. = 137.56 CITY DATUM.

MOEHRING & ASSOCIATES
CONSULTING ENGINEERS
WICHITA
June 21, 1995

