

KANSAS TURNPIKE AUTHORITY RIGHT-OF-WAY
 CONDEMNATION CASE NO. A-55770


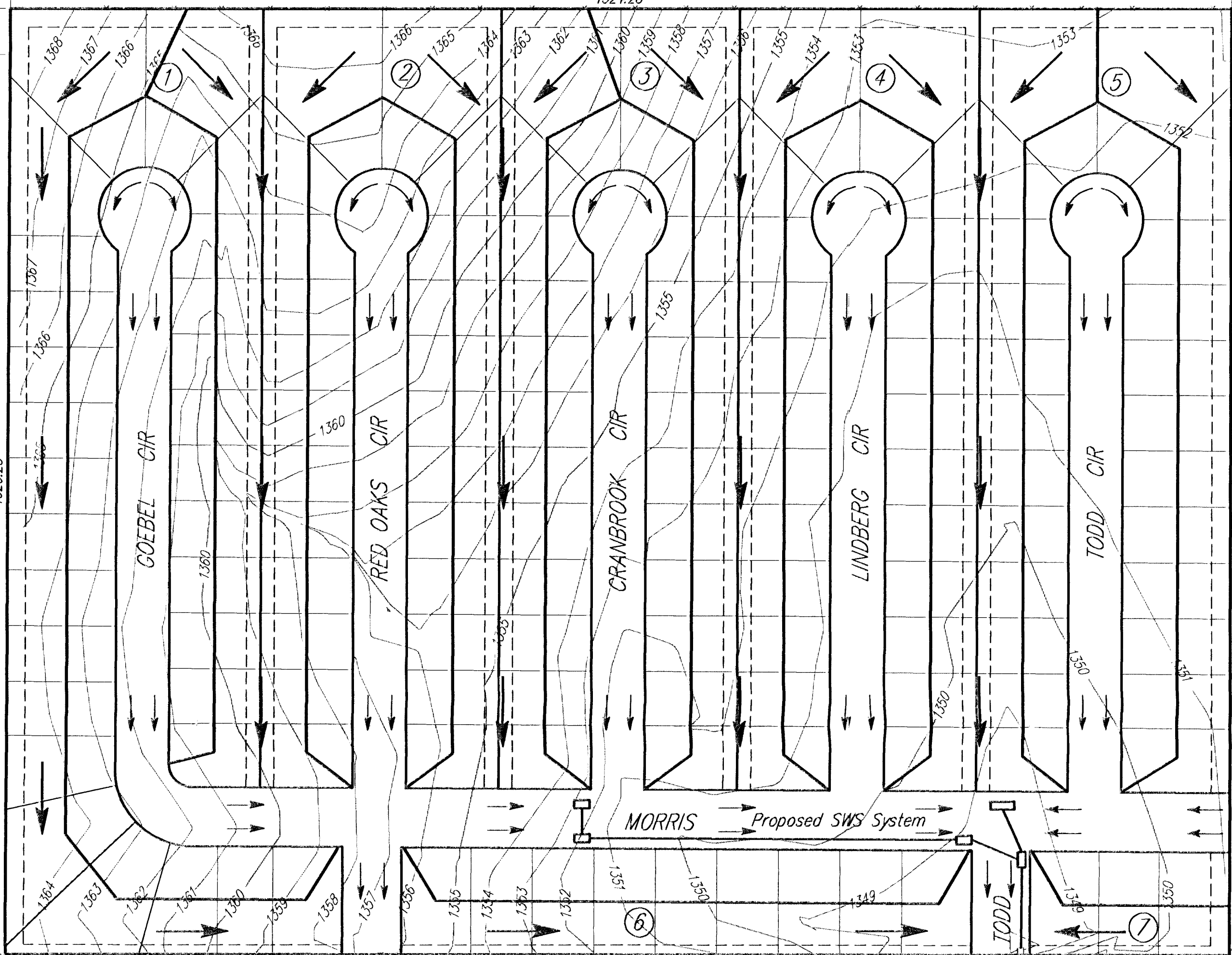
50' ACCESS EASEMENT
 PLM 1502, PAGE 1400

WEBB ROAD
 KANSAS TURNPIKE AUTHORITY R/W
 CONDEMNATION CASE A-55770

30' ACCESS EASEMENT PLM 1502, PAGE 1400

COMPLETE ACCESS CONTROL
 ACCESS CONTROL EXCEPT 2' OPENINGS (240')

LOT 1
 FIRST ASSEMBLY OF GOD ADDITION



1" = 100'
 RELIEF = MSL
 GROSS SIZE OF PROPERTY
 1,352,921.71 SQ. FT.
 31.058 ACRES

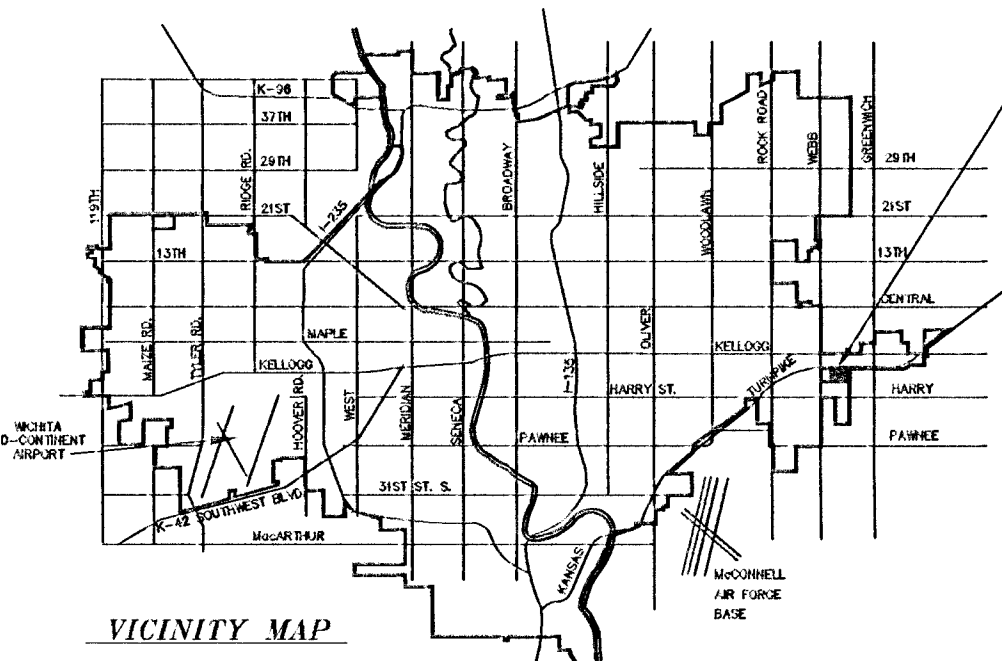
UNPLATTED

UNPLATTED

DRAINAGE CONCEPT HARRISON PARK 2ND ADDITION

WICHITA, SEDGWICK COUNTY, KANSAS.

HARRISON PARK ADDITION



PROJECT SITE
 HARRISON PARK 2ND ADDITION

HARRISON PARK DEVELOPMENT, L.L.C.
 STEPHEN G. MILLER, PRESIDENT
 401 S. KEITH
 WICHITA, KS 67209

PH (316) 729-6800

		924 NORTH MAIN WICHITA, KANSAS 67203		316-264-8008 FAX 264-4621	
		SAVOY, RUGGLES & BOHM, P.A. ENGINEERING & SURVEYING			
PROJECT NUMBER					
DRAWN	DESIGN	REVIEW	DATE 3-20-96	UTILITY	SRB JOB

DWG FILE 00423PHARRISON-S.A.M.
 PROJECT NO. 96A00423P