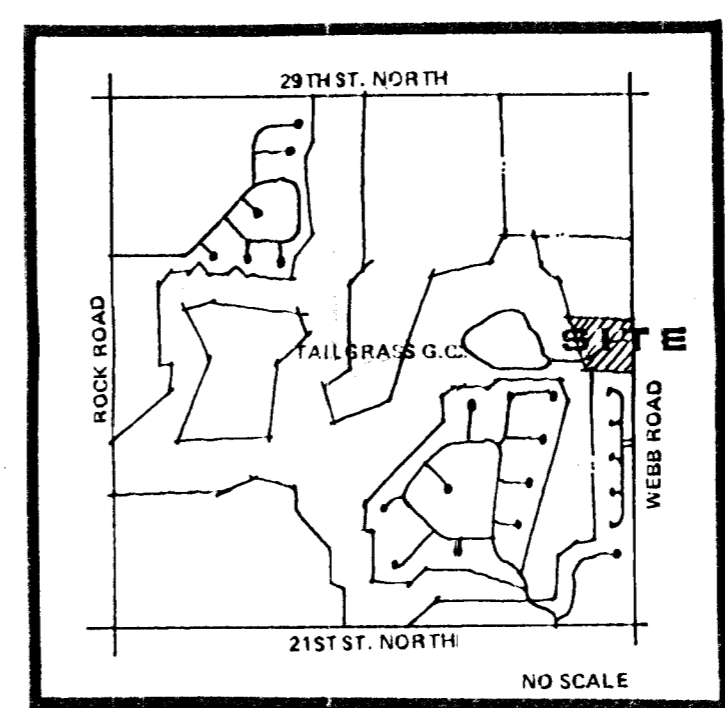
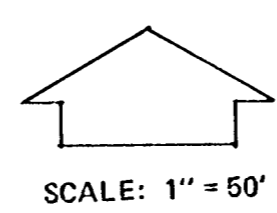


NOTES

RESERVE "A" IS FOR PRIVATE STREETS, DRAINAGE AND UTILITIES.
 RESERVES "B" THROUGH "H" ARE FOR UTILITIES, DRAINAGE AND LANDSCAPING.
 A DRAINAGE CONCEPT PLAN WILL BE SUBMITTED TO CITY ENGINEER BY M.K.E.C.
 TOPOGRAPHY WAS PREPARED BY M.K.E.C. JANUARY 1988.
 BENCH MARK: CITY DISC. 32' NORTH AND 28' E. OF 1/4 SEC. COR. AT WEBB ROAD AND 25TH ST. NO. ELEV. 225.09
 1' CONTOUR INTERVAL




LOCATION MAP
NO SCALE



PRELIMINARY PLAT (FORMERLY BLOCK 4&5 OF WOODSPRING ADDITION)

WOODSPRING 3RD

OWNER: TALLGRASS COMPANY, 8100 E. 22ND ST. NO., BLDG. 1900, WICHITA, KANSAS 67226



BILL G. YUNG DESIGN
 8225 E. 35 TH. ST. NORTH, WICHITA, KS. 67226
 316-683-5567

date FEB. 20, 1988
 rev.

sheet title
 PRELIMINARY PLAT

project
 WOODSPRING THIRD ADDITION

sheet of