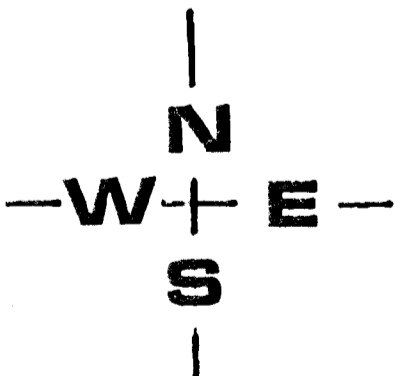


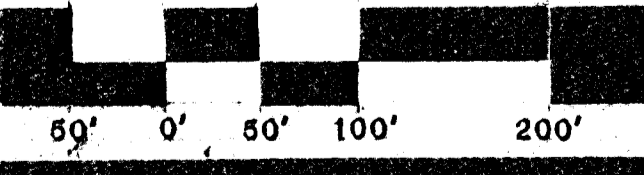
LOCATION MAP
NO SCALE




SCALE: 1" = 100'
CONTOUR INTERVAL = 2'

COMMUNITY UNIT PLAN STERLING FARMS COMMERCIAL

TOPOGRAPHY OBTAINED FEB. 10, 1987



OWNER: NORTH TYLER ASSOCIATES INC. 940 N. TYLER ROAD # 204, WICHITA, KS. 67212 316-721-8448 DATE: AUG. 28, 1987



BILL G. YUNG DESIGN
4912 E. 29TH STREET NORTH WICHITA, KS 67220 316-683-5567