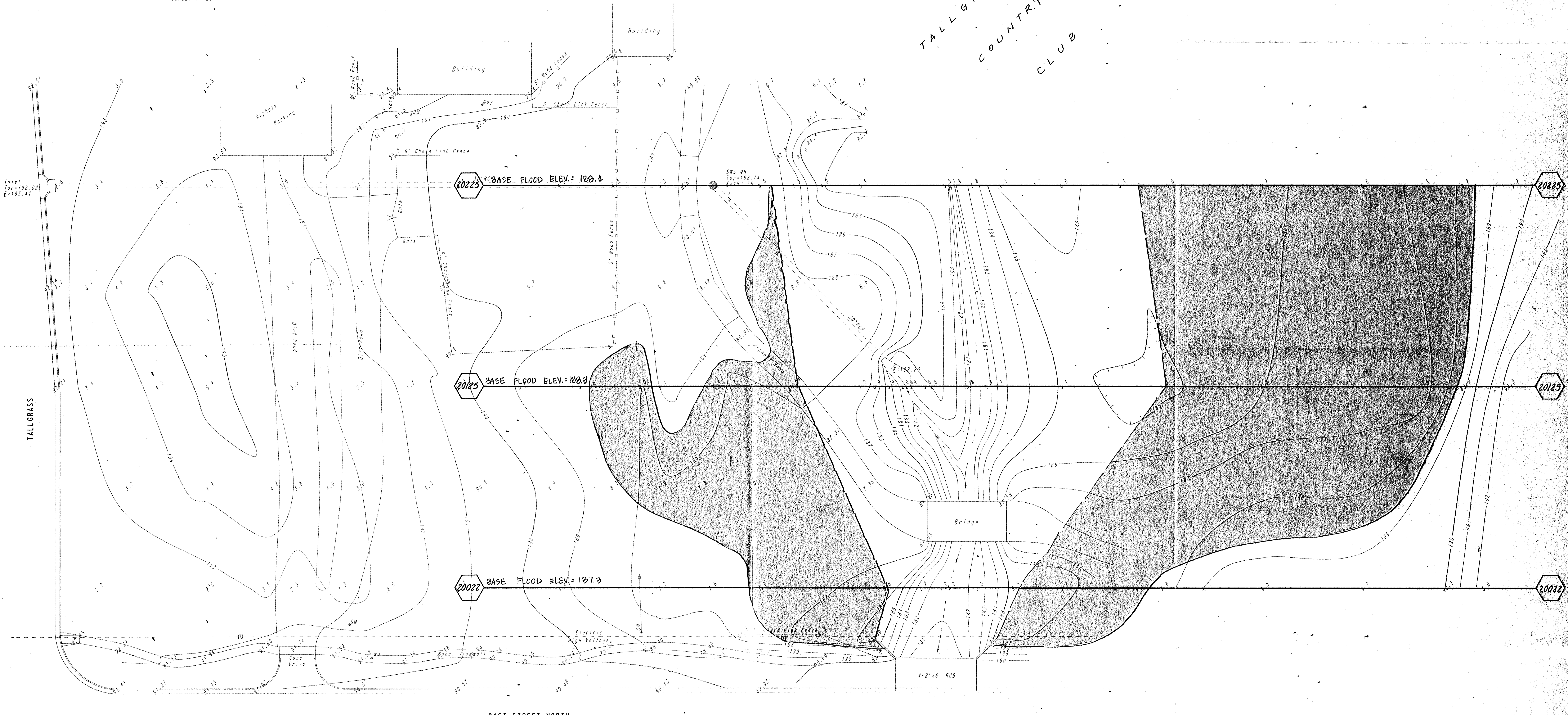


B.M. A: CHISELED "D" ON TOP OF CURB NORTH NOSE
CONCRETE MEDIAN ISLAND W. E. OF TALLGRASS
STREET AT 175' N. NORTH OF 21ST STREET NORTH.
ELEV. +192.95

B.M. B: CHISELED "D" CENTER OF NORTH HEADWALL OF
ROB UNDER 21ST STREET NORTH AT 440' EAST
OF E. TALLGRASS STREET.
ELEV. +190.04

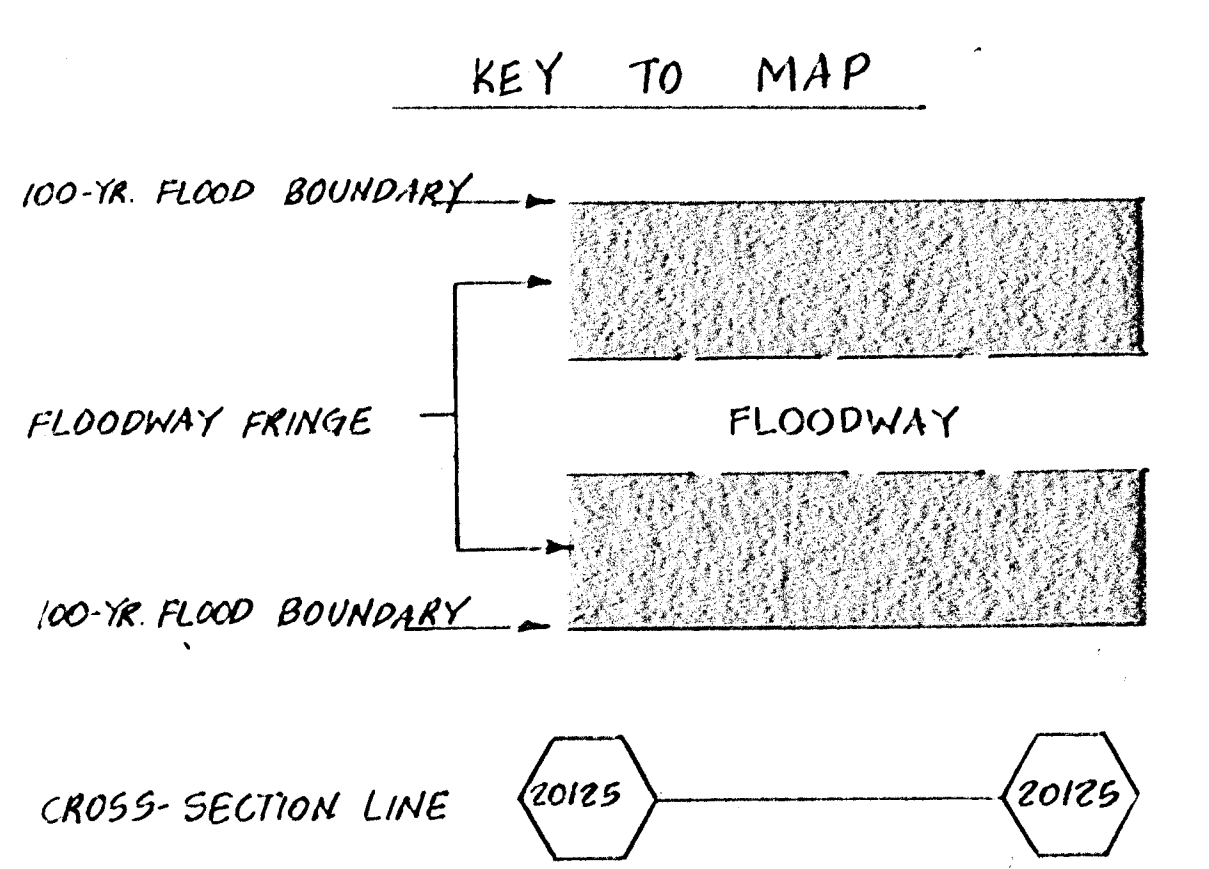
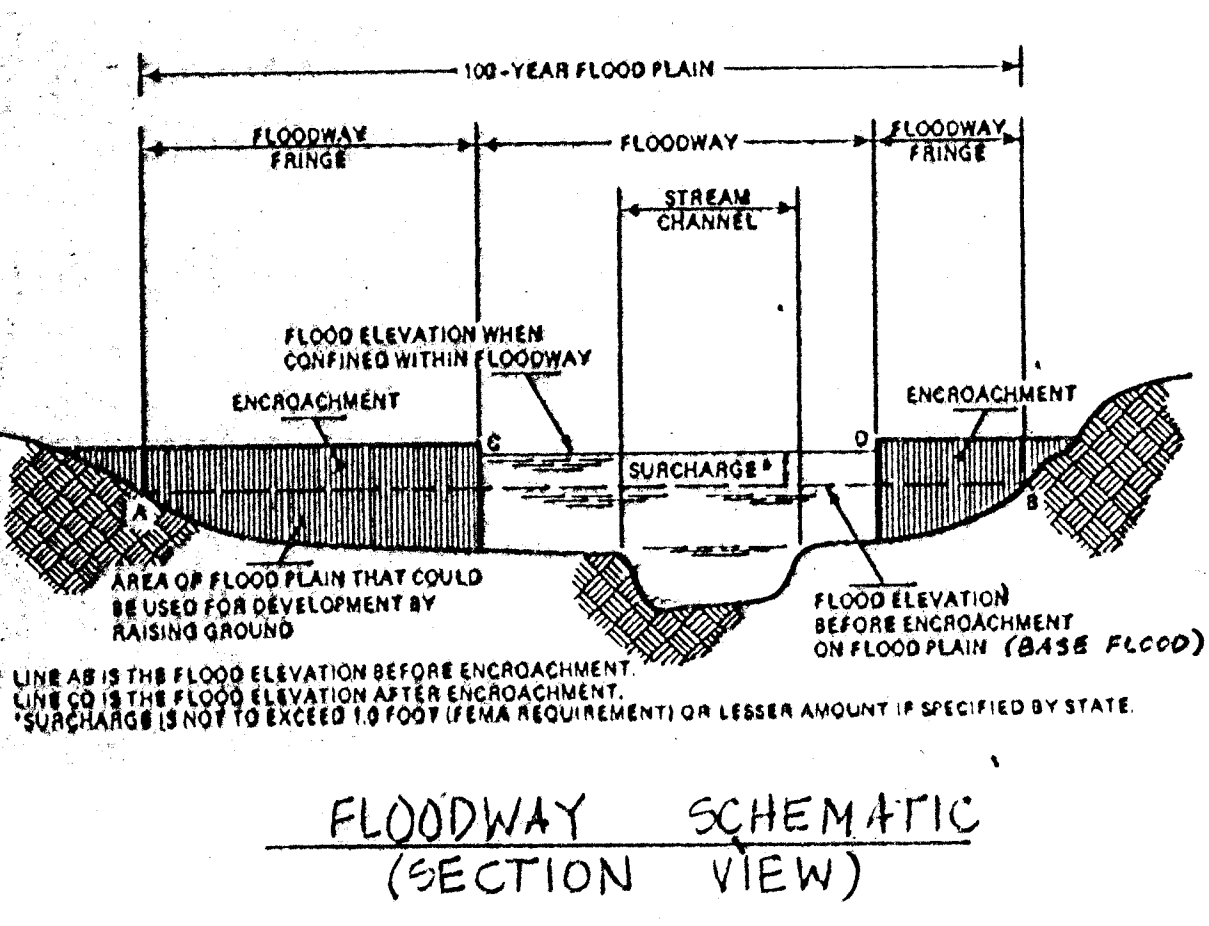
SCALE: 1"=20'

TALLGRASS
COUNTRY
CLUB



PLAN	SURVEYED	DATE
NOTE BOOK	FILED	
NO.	ALLOCATION	CHECKED
	BY	BY
	BY	BY

DRAWING NAME: 36-5555 SUMMERFIELD 111
LOCATION: 04 4512
DATE: 12/23/91
DATE LAST WORKED ON:
SPECIAL INSTRUCTIONS:



FLOODWAY DATA, 100-YEAR WATER SURFACE P
TABLE NO. 2

STATION	WIDTH	SECTION AREA	VELOCITY	WATER SURFACE ELEVATION WITH DIFFERENCE	WATER SURFACE ELEVATION WITHOUT DIFFERENCE	
1977.000	48.	153.	7.8	1372.6	1372.6	.0
1977.000	145.	524.	2.1	1325.0	1374.0	1.0
1982.000	41.	314.	4.0	1325.1	1374.2	.3
1987.000	41.	333.	3.7	1325.6	1374.6	1.0
2002.000	64.	342.	3.6	1325.7	1374.7	1.0
2004.000	40.	295.	6.1	1325.5	1374.5	1.0
20045.000	40.	295.	5.0	1325.5	1374.7	.3
20065.000	40.	293.	5.0	1325.6	1374.7	.3
20070.000	40.	210.	5.3	1325.7	1374.8	.3
20125.000	183.	753.	1.6	1326.3	1325.7	-.5
2025.000	185.	731.	1.7	1326.4	1325.8	-.6

FLOODWAY DATA
Elev. in Mean Sea Level Datum
Subtract 1181.4 to obtain City Datum.

Topographic survey by Allied Laboratories
12/23/91

SUMMERFIELD 111

SURVEY AND DRAINAGE STUDY

PROFESSIONAL ENGINEERING CONSULTANTS, P.A.
ENGINEERS
WICHITA, KANSAS

Designed by: CSB
Checked by: DEP

Date: JAN., 1991 Job No. 91556