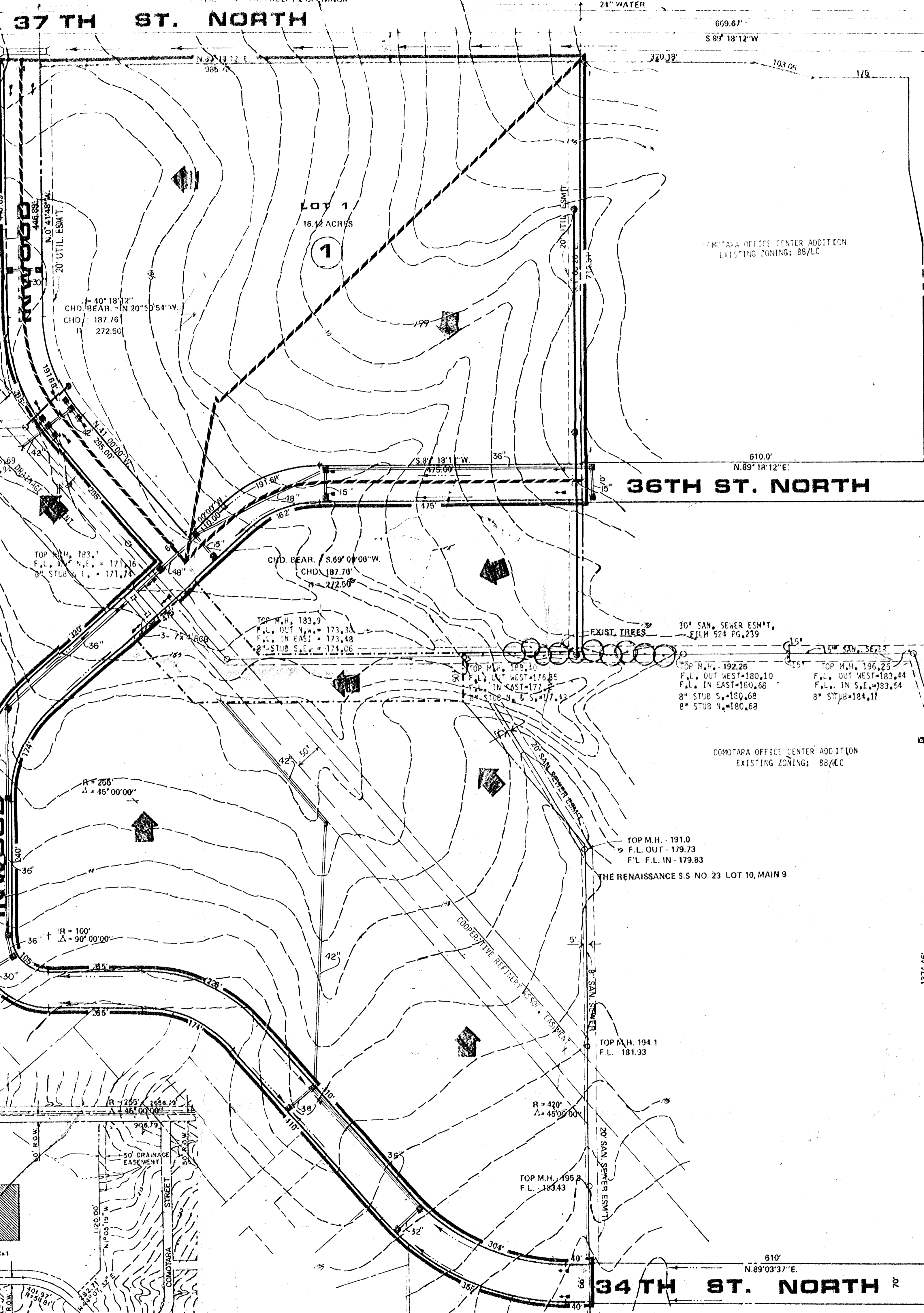
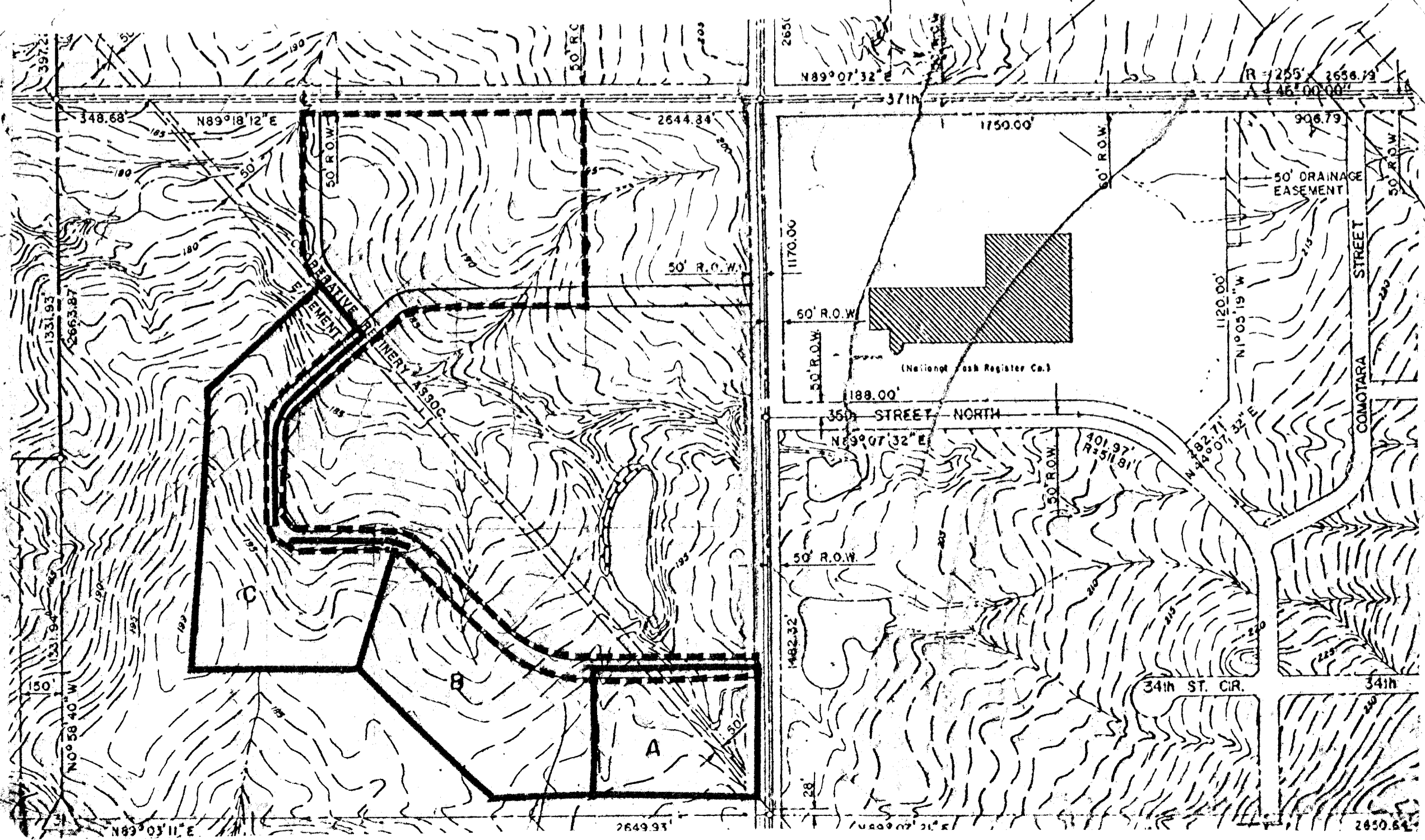


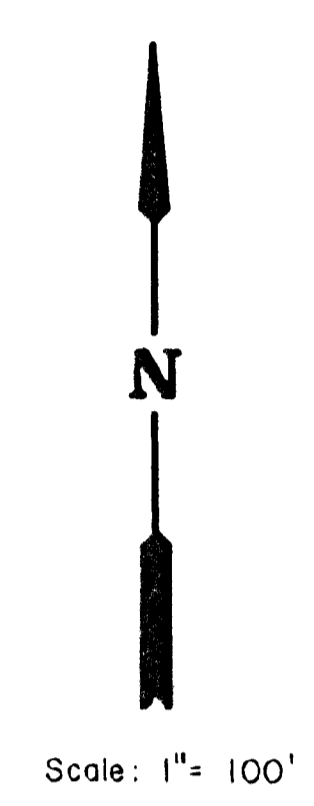
WOODLAWN DEVELOPMENT CO.
PARCEL 6 COMMERCIAL
C.U.P. D.P. - 122 LC ZONING

WOODLAWN DEVELOPMENT CO.
A ZONING C.U.P. D.P. - 115

AREA	C	T ₀	I ₅	I ₁₀₀	Q ₅	Q ₁₀₀	FOR 5 YEAR
A	7.5	0.7	15	5.21	8.98	27.35	47.15
B	11.9	0.7	15	5.21	8.98	43.40	74.80
A & B	19.4	0.7	15	5.21	8.98	70.75	121.95
C	14.8	0.7	15	5.21	8.98	53.98	93.03

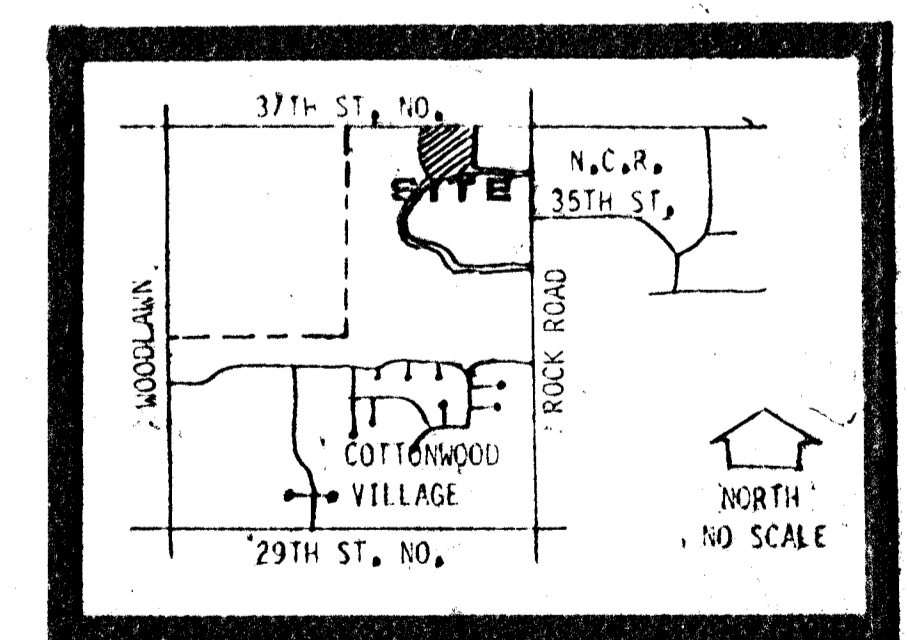


ROCK ROAD



35TH ST. NO.

NOTES: SETBACKS FOR PARCEL AS PER C.U.P. D.P. 121.
DRAINAGE CONCEPT PLAN TO BE PREPARED AND SUBMITTED
BY M.K.E.C.
B.M. - R.R. SPIKE W. FACE P.P. 50' E. AND 33' S. CENTERLINE
OF ROCK ROAD AND 35TH STREET NORTH ELEV. = 198.82



AREA MAP

	DRAINAGE CONCEPT FOR 37TH. ROCK ADDITION	Design Drawn by Checked by Date Scale
	MID-KANSAS ENGINEERING CONSULTANTS PA 240 NORTH ROCK ROAD, SUITE 100 WICHITA, KANSAS 67206	682-6561