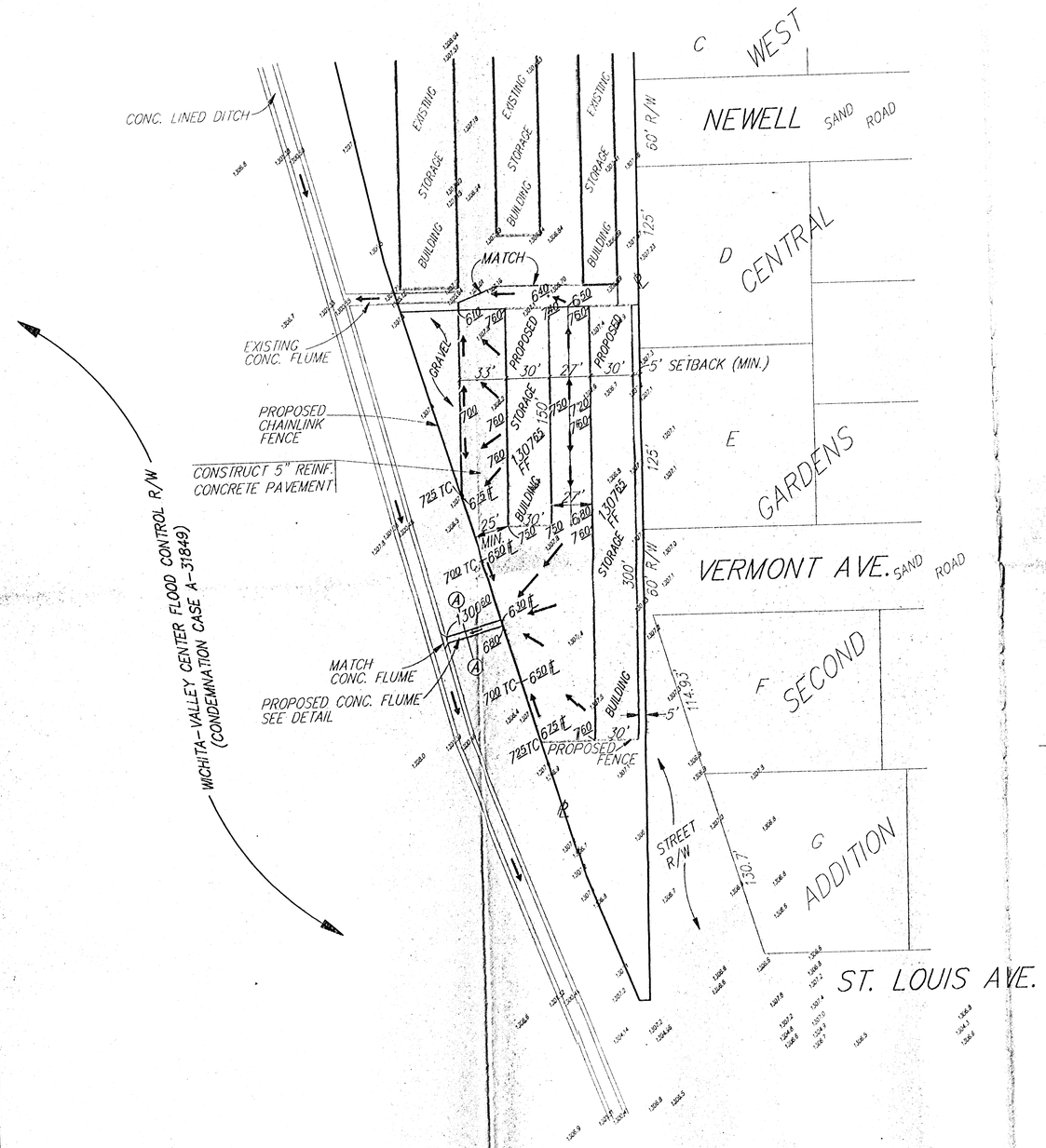

SCALE: 1" = 40'

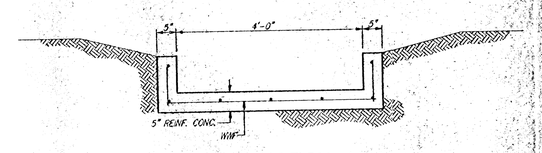

TYPICAL SECTION A-A

REINFORCED CONCRETE FLUME DETAIL

SITE LOCATION MAP

(NOT TO SCALE)

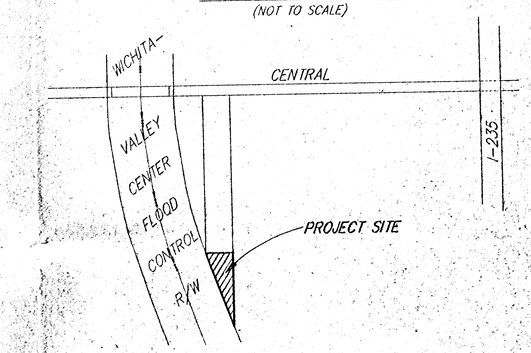

LEGAL DESCRIPTION: LOT 2, J. ROGERS ADDITION, WICHITA, KANSAS

BENCH MARK: R.R. SPIKE IN N. FACE OF P.P. 2' W. & 4' N. OF THE N.W. COR. LOT 2, J. ROGERS ADDITION EL. = 1311.14 MSL

SITE GRADING PLAN

ANDERSON STORAGE UNITS
WICHITA, KANSAS

BAUGHMAN COMPANY P. A.
SURVEYING & ENGINEERING
316/262-7271 • 315 ELUS • WICHITA, KANSAS 67211