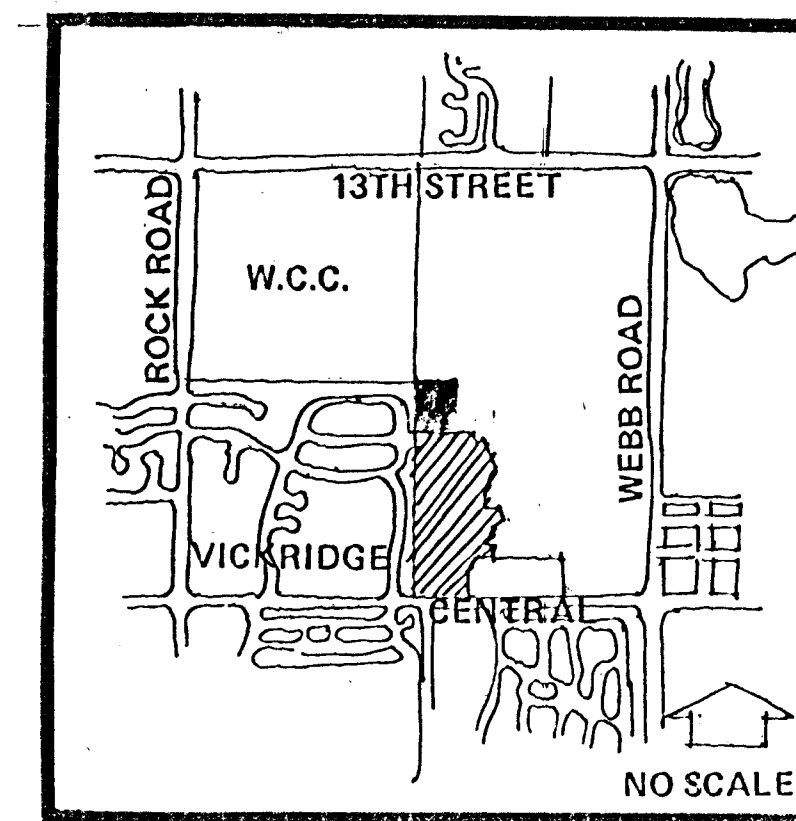
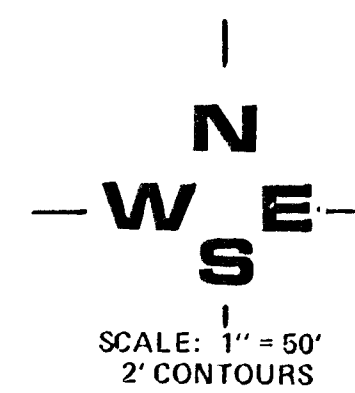


NOTES:

TOPOGRAPHY IS FROM AERIAL TAKEN JUNE 1985.
 A DRAINAGE CONCEPT PLAN WILL BE PREPARED BY M.K.E.C. AND SUBMITTED TO CITY ENGINEER.
 BENCH MARK: SPIKE STEP IN CORNER FENCE POST, 90' S. OF N.W. CORNER LOT 15, BLOCK 1 WOODLAND ESTATES 2ND ADDITION ELEV. 176.09




LOCATION MAP



PRELIMINARY PLAT (REPLAT OF A PORTION OF WOODLANDS ESTATES 2ND ADDITION)

WOODLAND ESTATES 3RD

OWNER: RITCHIE ASSOCIATES, 8100 E. 22ND NORTH, BLDG. 500, WICHITA, KS 67226



BILL G. YUNG DESIGN
 4912 E. 29TH STREET NORTH, WICHITA, KS 67220
 316-683-5567

date NOVEMBER 13, 1986
 rev. NOVEMBER 19, 1986

sheet title
 PRELIMINARY PLAT

project
 WOODLAND ESTATES 3RD ADDITION

sheet
 of