

STRUCTURE ACROSS FIELDCREST

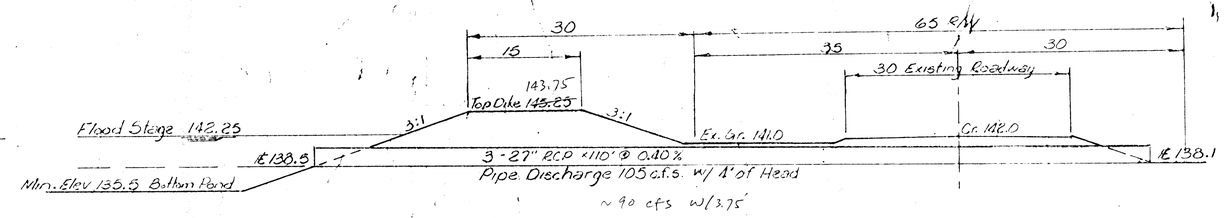

CROSS SECTION POND OUTLET

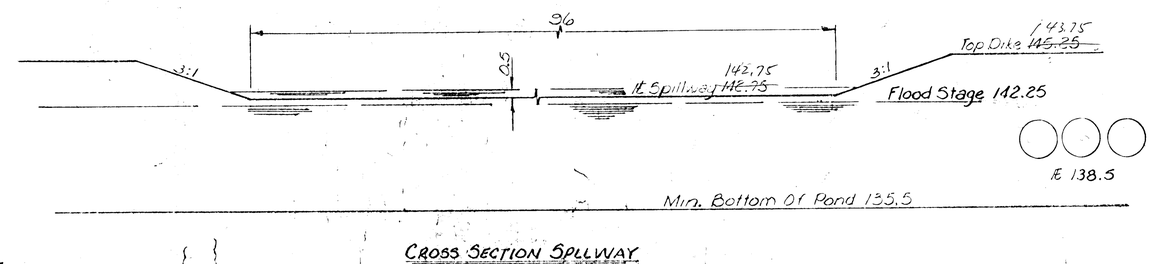

CROSS SECTION SPILLWAY

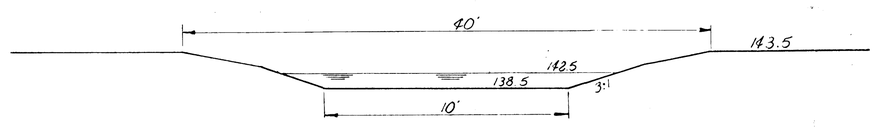

CROSS SECTION SIDE LOT DRAINAGE

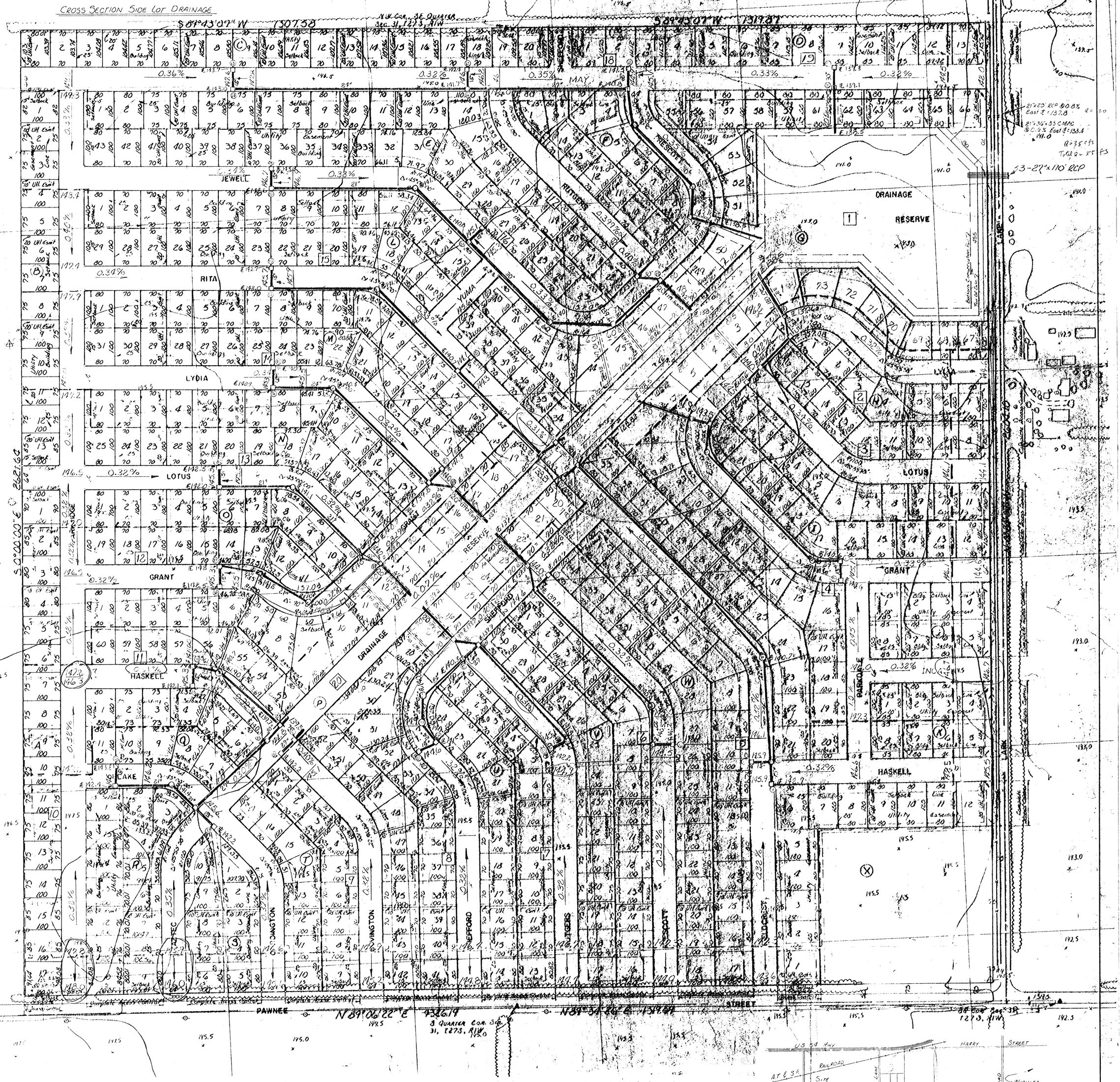

MINIMUM PAD ELEVATION 145.5

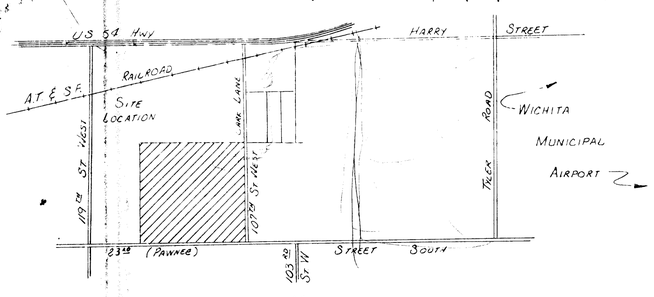

VICINITY MAP

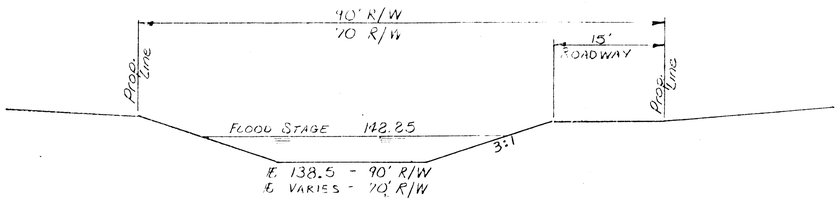

CROSS SECTION 70'-90' CHANNEL

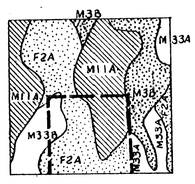

SCALE: 4" = 1 MILE

HYDRO GROUP OF SOILS (D) AS PREPARED BY USDA - SOIL CONSERVATION SERVICE MAY 4, 1979.

REV B	9-10-79	RMH	REVISED PER BUILDERS INC.
REV A	7-23-79	DPJ	REVISED DRAINAGE PLAN

BUILDERS, INC.
WICHITA, KANSAS

PROPOSED DRAINAGE PLAN
PAWNEE MESA ADDITION
WICHITA KANSAS

CAMPBELL & CASTLE
ENGINEERS
WICHITA, KANSAS

DATE AUGUST 1979

DSG
DR
CH
APP

DWG FILE NO 7849-E-10,178

SHEET NO 1 OF 1

REV B