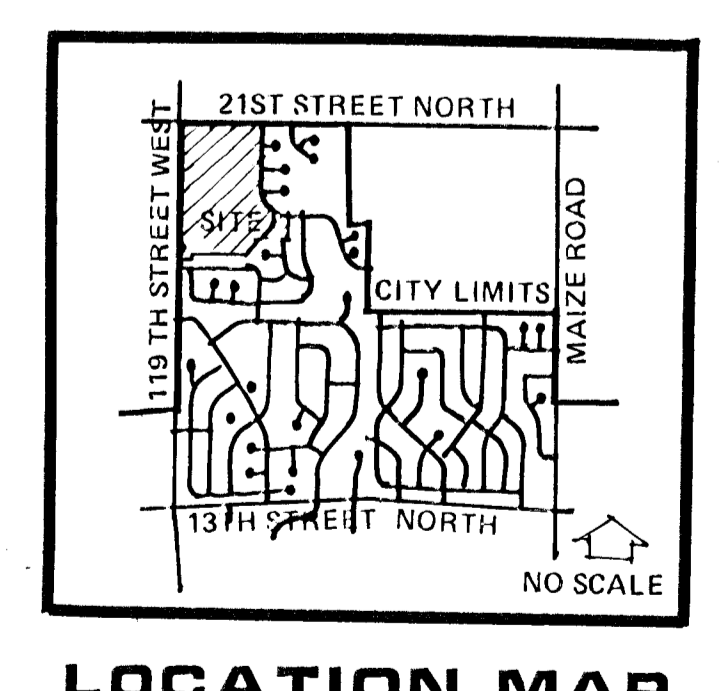




NOTES:
 RESERVES "A", "B", & "C" FOR UTILITIES, DRAINAGE, LANDSCAPING AND ENTRY MONUMENTS.
 RESERVES "D" & "E" FOR UTILITIES AND DRAINAGE
 BENCH MARK: CHISELED "27" N.E. COR. HEADWALL 120' W. OF INTERSECTION OF 21ST ST. NO. & MAIZE ROAD ELEV. 1351.065 M.S.L.



PRELIMINARY PLAT (FORMERLY ECHO HILLS 2ND ADD.)
WOODBRIDGE 3RD



TOPOGRAPHY FROM AERIAL PHOTO PREPARED SEPT. 8, 1979 BY MILES AIR PHOTO & SURVEY
 2' CONTOUR INTERVALS

OWNER: INLAND INVESTMENT CO., INC., 10300 W. CENTRAL, WICHITA, KS 67212

DATE: JAN. 29, 1986 SCALE: 1"=100'



BILL G. YUNG DESIGN
 6225 E. 35TH ST. NORTH, WICHITA, KS. 67226 316-683-5567