

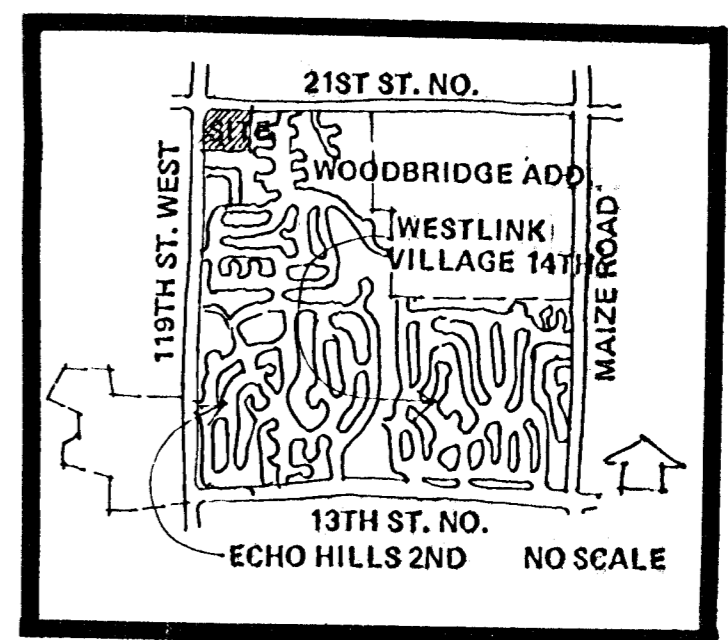
PRELIMINARY PLAT (FORMERLY A PORTION OF ECHO HILLS 2ND ADD.)

WOODBIDGE 4TH


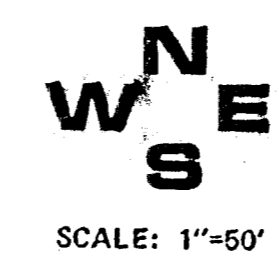
OWNER: INLAND INVESTMENT CO. INC., 10300 W. CENTRAL, WICHITA, KANSAS 67212

NOTES:

BENCH MARK: CHISED " " N.E. COR. HEADWALL 120' WEST OF INTERSECTION OF 21ST ST. NO. AND MAIZE ROAD. ELEV. 1351.065 M.S.L.
 TOPOGRAPHY FROM AERIAL PHOTO PREPARED BY MILES PHOTO & SURVEY SEPT. 8, 1978. 2' CONTOUR INTERVAL.
 SEE GENERAL PROVISION NUMBER 9 OF WOODBRIDGE COMMERCIAL C.U.P. D.P. 160 FOR REQUIREMENTS ON WALLS AND LANDSCAPE BUFFERS.



LOCATION MAP



BILL G. YUNG DESIGN
 4912 E. 29TH STREET NORTH, WICHITA, KS 67220
 316-683-5577

date OCT. 27, 1986
 rev. 11/4/86

sheet title
 PRELIMINARY PLAT

project
 WOODBRIDGE FOURTH ADDITION

sheet
 of