






NOTES:
 BENCHMARK: 1/4" MILE EAST OF CENTERLINE OF WESTGATE, 1/4" MILE NORTH OF CENTERLINE OF 13TH D.L.K.
 CITY OF WICHITA: BENCH MARK DISC-DUE NORTH OF SECTION-CORNER, 8' NORTH OF CENTERLINE OF WESTGATE, 1/4" MILE EAST OF CENTERLINE OF 13TH D.L.K.
 RESERVES: "A" THROUGH "J" ARE FOR UTILITIES, DRAINAGE, AND CONSTRUCTION OF PRIVATE STREETS.
 RESERVES: "K" THROUGH "L" ARE FOR UTILITIES, DRAINAGE, AND CONSTRUCTION OF PRIVATE STREETS.
 RESERVES: "M" THROUGH "N" ARE FOR UTILITIES, DRAINAGE, AND CONSTRUCTION OF PRIVATE STREETS.
 RESERVE "O" ALSO PERMIT PRIVATE PARKS AND RELATED RECREATIONAL FACILITIES.
 RESERVE "P" ALSO PERMIT PRIVATE ACCESS DRIVE TO JAAK PROPERTY.

PRELIMINARY PLAT
HUNTINGTON PLACE



BILL G. YUNG DESIGN
 8225 E 13TH ST. NORTH, WICHITA, KS. 67229
 316-643-5587

OWNER: ANDERSON INVESTMENT COMPANY, 1105 S. ROCK ROAD, WICHITA, KS 67207
 DATE: JAN. 24, 1988
 1" CONTOUR INTERVAL