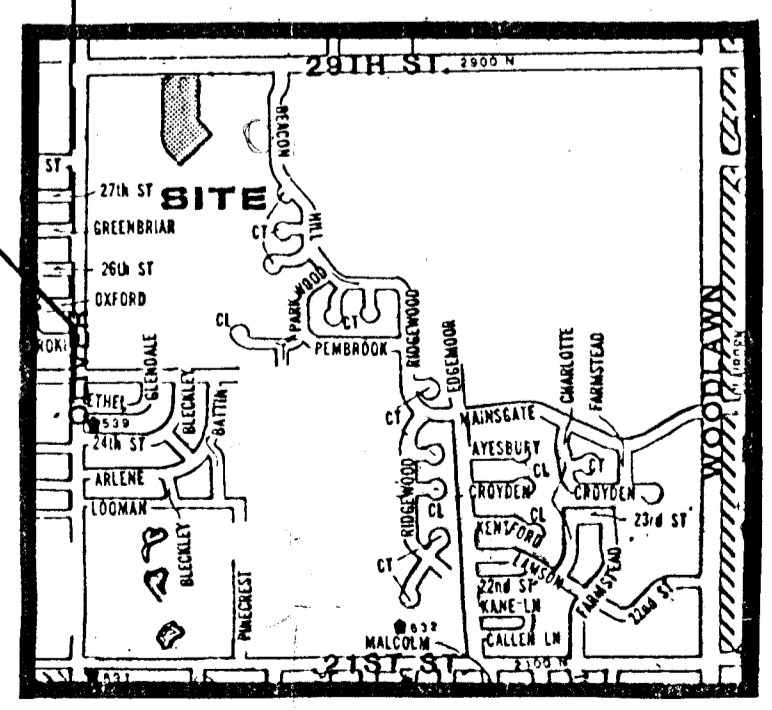


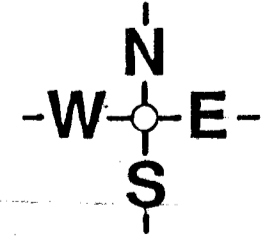
NOTES:

1. A DRAINAGE CONCEPT FOR THIS PROJECT HAS BEEN PREPARED BY MID KANSAS ENGINEERING CONSULTANTS.
2. A FINAL PLAT SHALL BE PREPARED BY MID KANSAS ENGINEERING CONSULTANTS.
3. BENCH MARK #1 : OLIVER & 29TH STREET NORTH CITY OF WICHITA BENCH MARK DISC., 29' NORTH AND 33' EAST OF CENTERLINE JFG EST. 1972. ELEV. = 159.68
BENCH MARK #2 : RAILROAD SPIKE IN S.W. FACE OF POWER POLE 26.5' N. OF 1/16 CORNER 1/4 MILE EAST OF 29TH & OLIVER. ELEV. = 161.18
4. THE EAST 10' OF THE 20' UTIL. ESM'T LOCATED ON THE EAST PROPERTY LINE SHALL BE GRANTED BY SEPERATE INSTRUMENT IN ACCORDANCE WITH THE PLATTED BOUNDARY OF RESERVE "B".
5. ORIGIN OF TOPOGRAPHY IS NOT AVAILABLE

TOTAL ACRES : 6.08
TOTAL SQ. FT. : 265,004.82




LOCATION MAP
NO SCALE



SCALE: 1"=50'-0"
CONTOUR INTERVAL = 2'

PRELIMINARY PLAT
NEW LIFE ADDITION
 UNDER BEACON HILL C.U.P., D.P.-147

OWNER: CRITCHFIELD INC. 2623 N. BEACON HILL CT. WICHITA, KANSAS 67220 (316) 682-5002



BILL G. YUNG DESIGN
 4912 E. 29TH STREET NORTH, WICHITA, KS 67220
 316-683-5567

AUG. 10, 1989
 date rev.

PRELIMINARY PLAT
 sheet title

NEW LIFE ADDITION
 project

sheet of