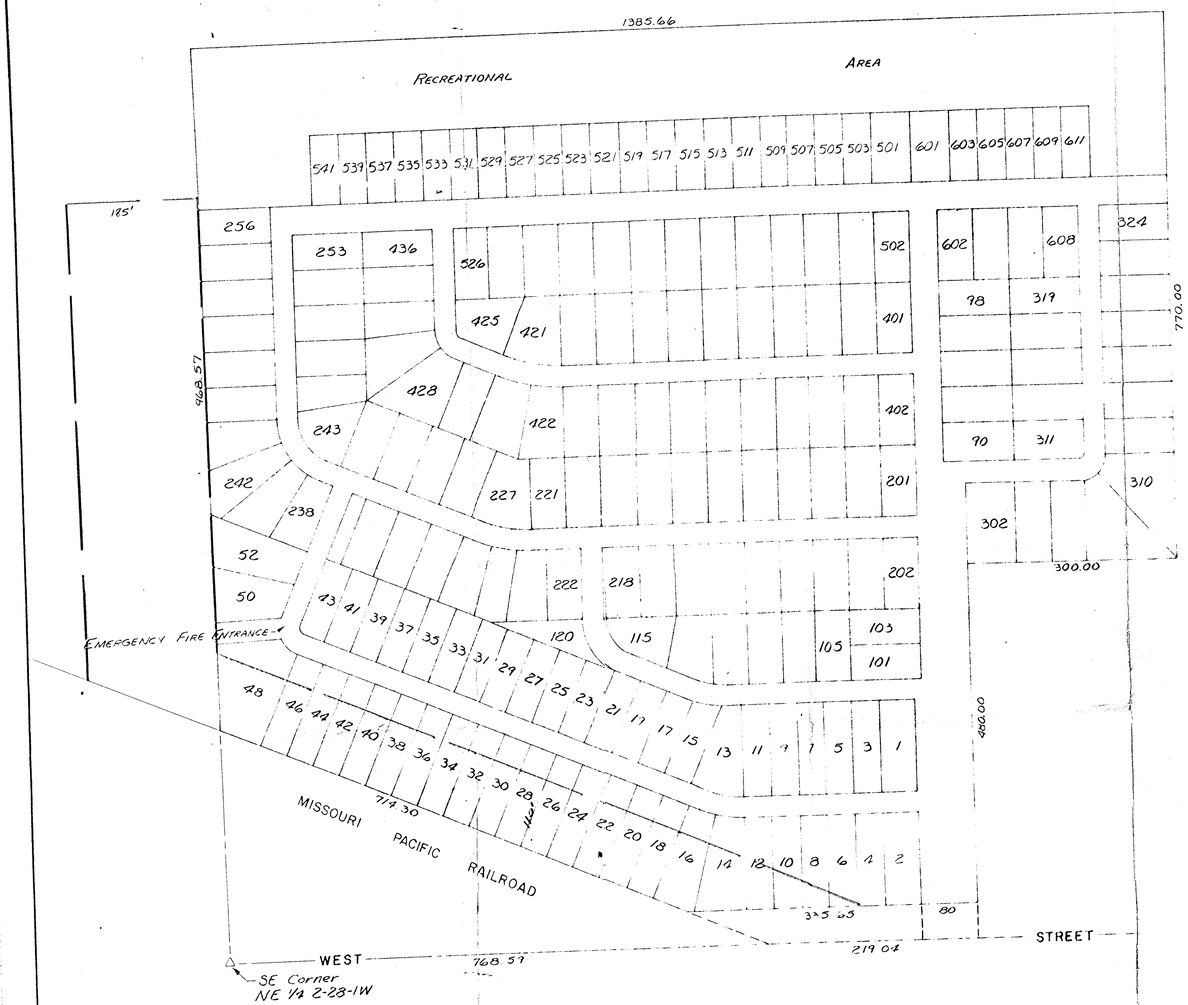

SCALE 1" = 100'

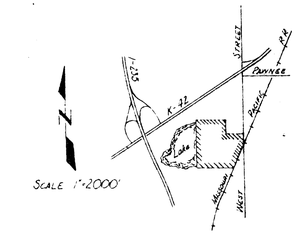

SCALE 1"=2000'

LOCATION MAP

PLAT DATA

Total Area = 1,485,350 Sq.Ft. = 34.10 Acres
202 Spcs. Density = 5.9 Spcs./Acre
Recreational Area = 207,701.8 Sq.Ft. = 14% of Area

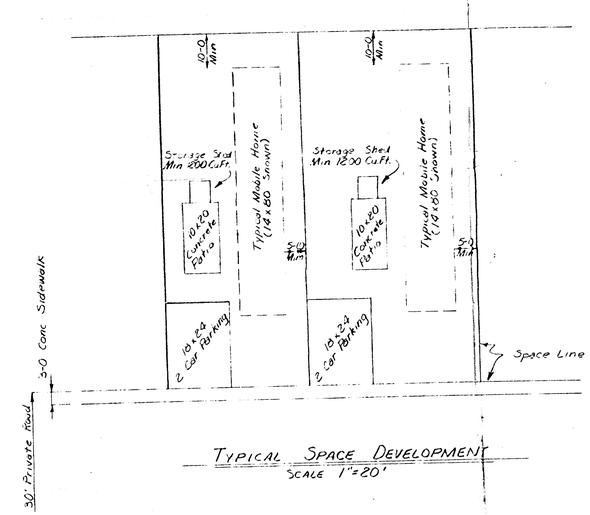

TYPICAL SPACE DEVELOPMENT
SCALE 1"=20'

GENERAL NOTES:

1. Water available along West Street.
2. Sanitary Sewer available along West Street.
3. All existing private roads within present park to be reconstructed.

LAKESIDE MOBILE HOME PARK 2625 SO. WEST ST. WICHITA, KANSAS		
PRELIMINARY DEVELOPMENT PLAN LAKESIDE MOBILE HOME PARK SECOND ADDITION		
CAMPBELL & CASTLE ENGINEERS WICHITA, KANSAS	DSG CR PRW CH APP	DWG FILE NO 7653-D-10,129
DATE JULY 1977		SHEET NO 1 OF 1 — REV