VICINITY MAP AND DRAINAGE STUDY OF PROPOSED "ISHAM ADDITION", SEDGWICK COUNTY, KANSAS

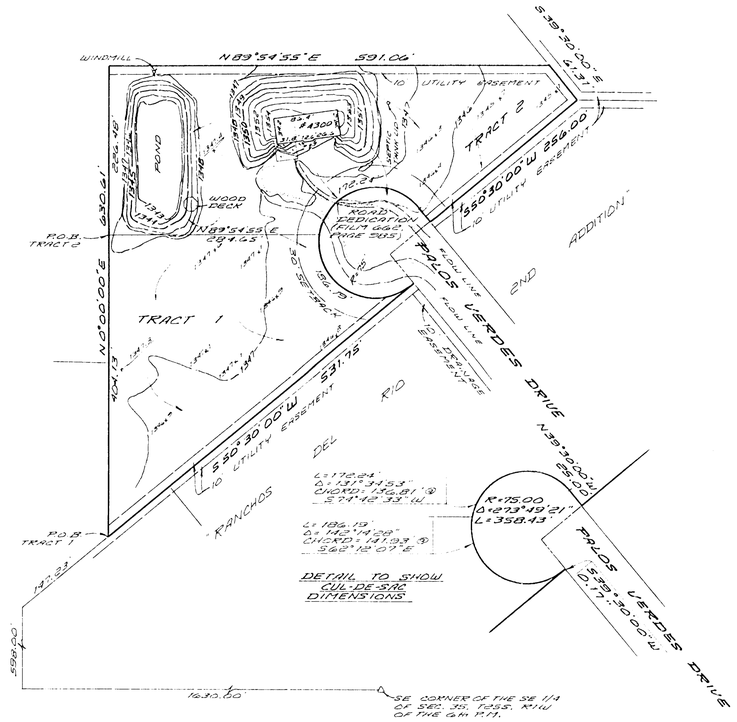

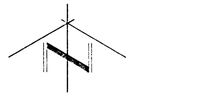

SCALE: 1" = 100'

NOTES:

BY GRAPHIC PLOTTING ONLY, THIS PROPERTY IS IN FLOOD ZONE C, AS SHOWN ON SEDGWICK COUNTY FIRM MAP, COMMUNITY PANEL #200321 0125A, EFFECTIVE DATE OF JUNE 3, 1986.

BENCH MARK #1: RAILROAD SPIKE IN POWER POLE, 30' EAST AND 30' SOUTH OF SE CORNER SEC. 35, T25S, R1W
ELEVATION 1346.79

BENCH MARK #2: RAILROAD SPIKE IN POWER POLE, NW CORNER OF INTERSECTION OF 77th STREET NORTH AND BUENA VISTA
ELEVATION 1348.03

UNDERGROUND ELECTRIC AND TELEPHONE LINES REPORTEDLY FALL WITHIN UTILITY EASEMENTS IN "RANCHOS DEL RIO 2nd ADDITION"

VICINITY MAP
SE 1/4 OF SECTION 35, T25S, R1W
SCALE: 1" = 1000'

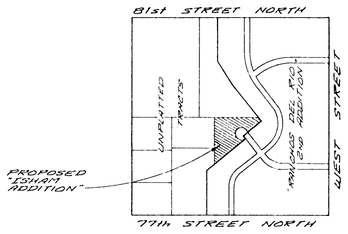

TERRA TECH
LAND SURVEYING INC.
239 North Ohio
Wichita, Kansas 67214-3333
(316) 267-0744 / 267-2348
Fax (316) 267-2738