N O T E S

1. All new walks shall be 4" concrete (city mix) with 6-6-#8/#8 W.W.F. over 3" compacted sand fill - Broom finish (see plan for Control joints.) (Air entrainment 4-7%)
2. All new walks paving and curbs shall conform to existing direction of slopes for proper surface drainage. Verify all revised or new elevations with Architect.
3. Protect all plant materials not required to be removed for alteration work. Owner will remove the items as required.
4. Maintain access for emergency vehicles at Hillside Avenue entrance drive at all times during construction of new drives and drive approaches.
5. As indicated on plan at east side of existing parking, maintain parking for emergency vehicles and out-patient parking at all times. Balance of lot including south exit drive will be closed during alteration work.
6. Provide all barcades, lighting etc. as required by the Owner and City for safety during construction.
7. All new concrete curbs shall match existing profile. (Depth, width, etc.) and shall be city mix.
8. All new combined curb and gutter shall be per city of Wichita specifications.
9. All concrete for drives shall be 4000 P.S.I. at 28 day, 50% rock with 4-7% air entrainment. Broom finish. See plan for expansion joint locations and control joint loc. Ref. Detail 1 & 2.
10. Verify depth and location of all underground utilities before excavation work.
11. Provide 1/2" expansion joint material between backside of concrete curb and walks, and between existing walks and new walks. Provide within new walks at maximum 20' O.C. Detail Similar to 2-1.
12. Control Joints shall be located as indicated on plan and shall be tooled with curving tools. (Maximum 5'-0" O.C.)
13. Contact Architect for conditions not noted on the drawing which need to be revised.

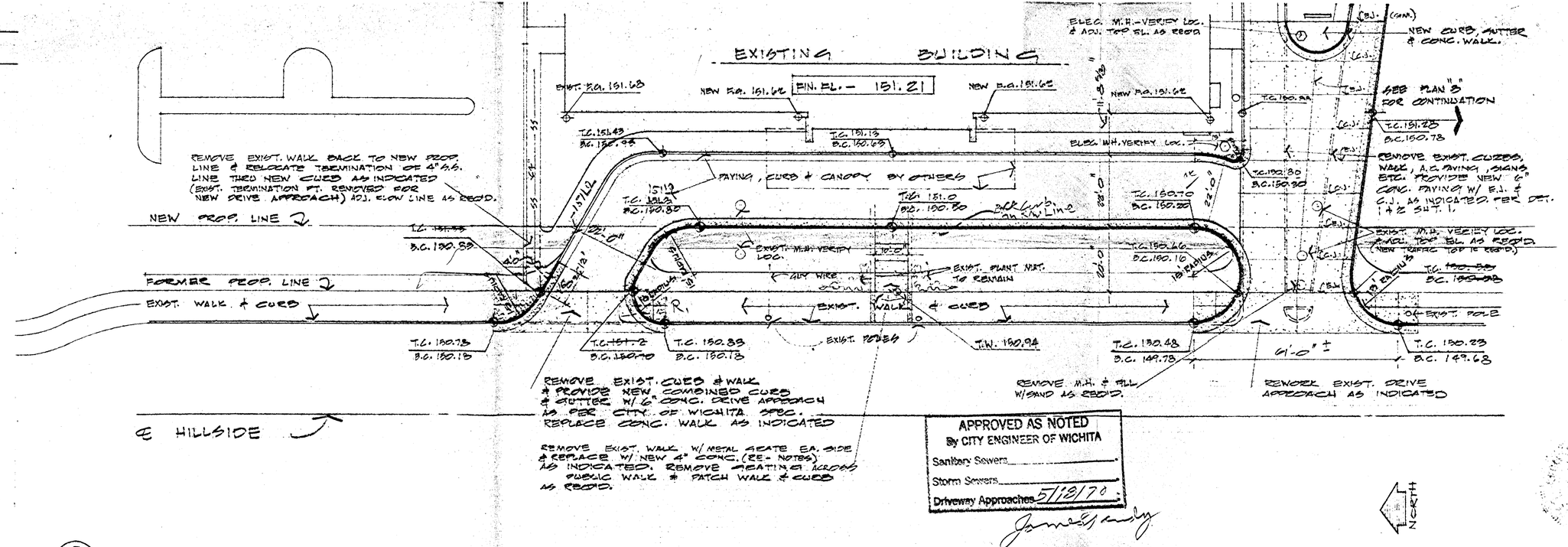

APPROVED AS NOTED
By CITY ENGINEER OF WICHITA
Sanitary Sewers
Storm Sewers
Driveway Approaches 5/18/70

A PARTIAL SITE DEVELOPMENT PLAN
1" = 20'-0"

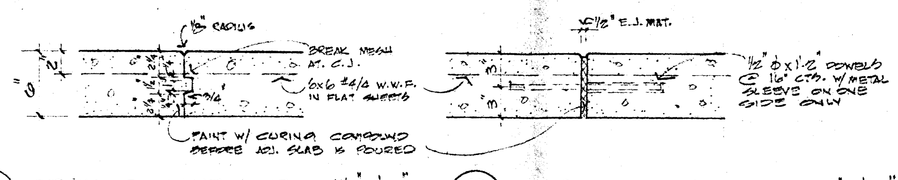

1 TYP. KEYED CONST. JOINT 1 1/2"=1'-0"
SEE PLAN "A" FOR LOC. (C.J.)

2 TYP. EXPANSION JOINT 1 1/2"=1'-0"
SEE PLAN "A" FOR LOC. (E.J.)

NOTE

REFER TO SHT. E1 FOR LOCATIONS OF UTILITIES WITHIN NEW CONSTRUCTION AREA.

KEY

- EXIST. CURB REMOVED
- EXIST. CURB TO REMAIN
- NEW CURB
- NEW PAVED AREAS
- A.C. PAVING - ASPHALTIC CONC. PAVING
- T.C. - TOP OF CURB

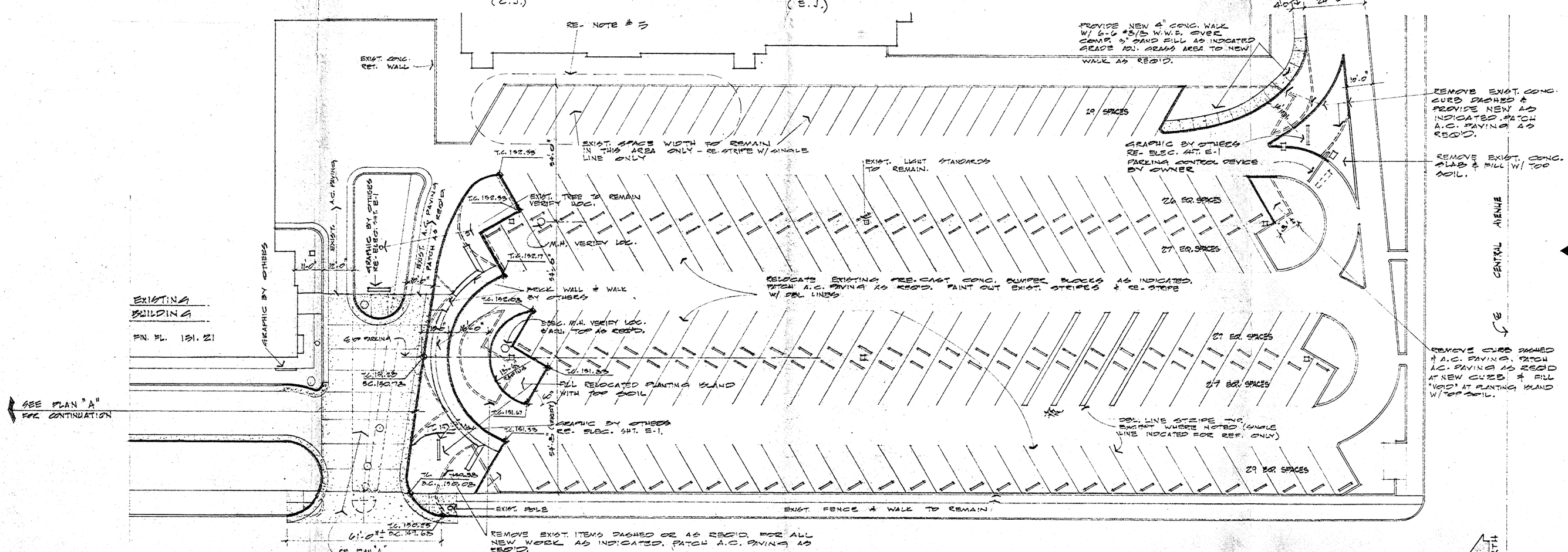

B PARTIAL SITE DEVELOPMENT PLAN
1" = 20'-0"

PROGRESS PRINT 5-18-70

THOMAS, HARRIS, ASH & MASON Architects & Engineers
321 WEST SECOND STREET ▲ WICHITA, KANSAS 67202 ▲ (316) 262-5464

SOUTHWEST PARKING AREA ALTERATIONS
WESLEY MEDICAL CENTER
WICHITA KANSAS

PROJECT NO.	DATE	REVISIONS	DRAWN	TRACED	CHECKED	DESIGN CHECK	SPEC. CHECK	MAE CHECK
7008	MAY 1970		HOB		C.S.A.			

TWO