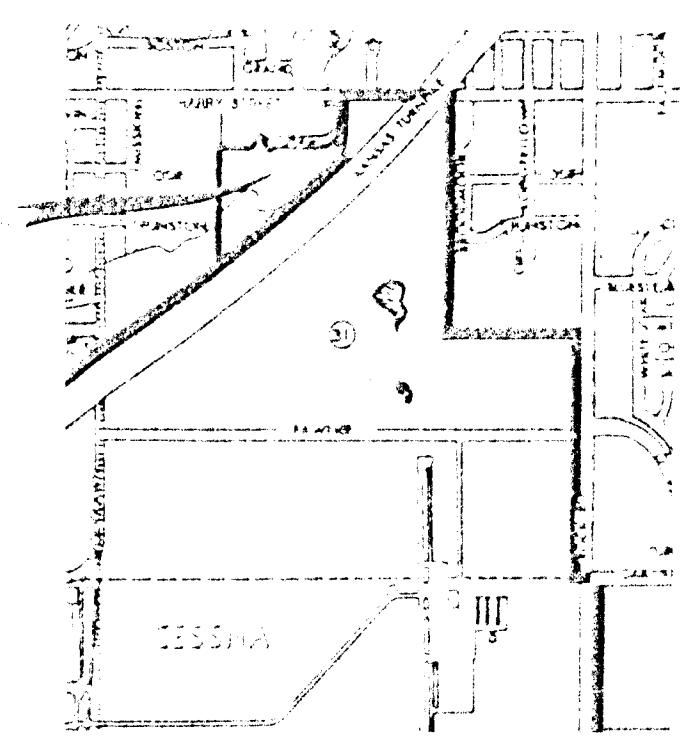
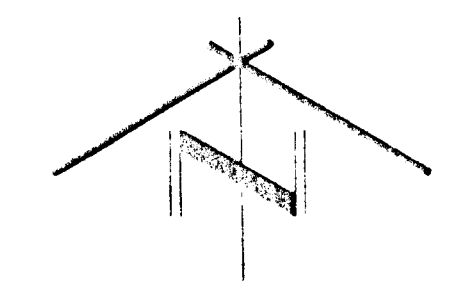


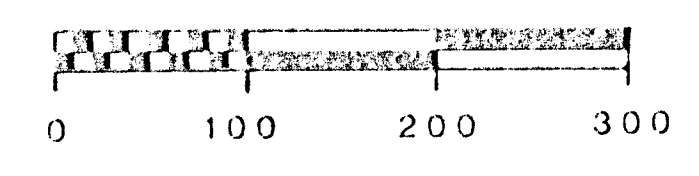
PROPOSED
WAR INDUSTRIES SUBDIVISION



VICINITY MAP



Scale: 1" = 100'



NOTE: At the time of development, Site shall be graded to drain to Public street and Drainage dedication via driveways, flumes, or other approved methods.

DRAINAGE CONCEPT FOR

WAR INDUSTRIES SUBDIVISION

REPLAT OF RESERVE A GRILLOT ADDITION
NW 1/4 SEC. 31, T27S, R2E
SEDGWICK COUNTY, KANSAS

OWNER/SUBDIVIDER: CITY OF WICHITA

DRAWN: 2 FEBRUARY 1987

BENCHMARK: City of Wichita bench mark 15c, east abutment north side concrete bridge on Harry just east of Gouverneur. Elev. 37.23

TOPOGRAPHIC SURVEY:
City-County Flood Control
Date: Mar. 1969
Revised: Oct. 1975

Proposed direction of drainage