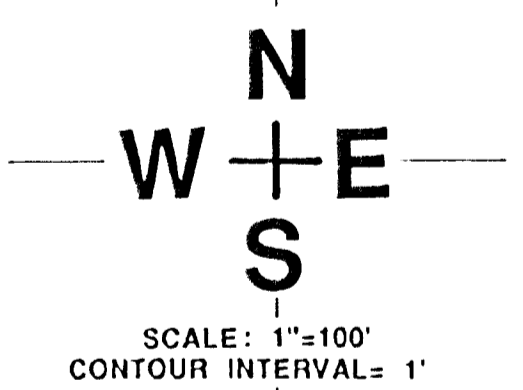
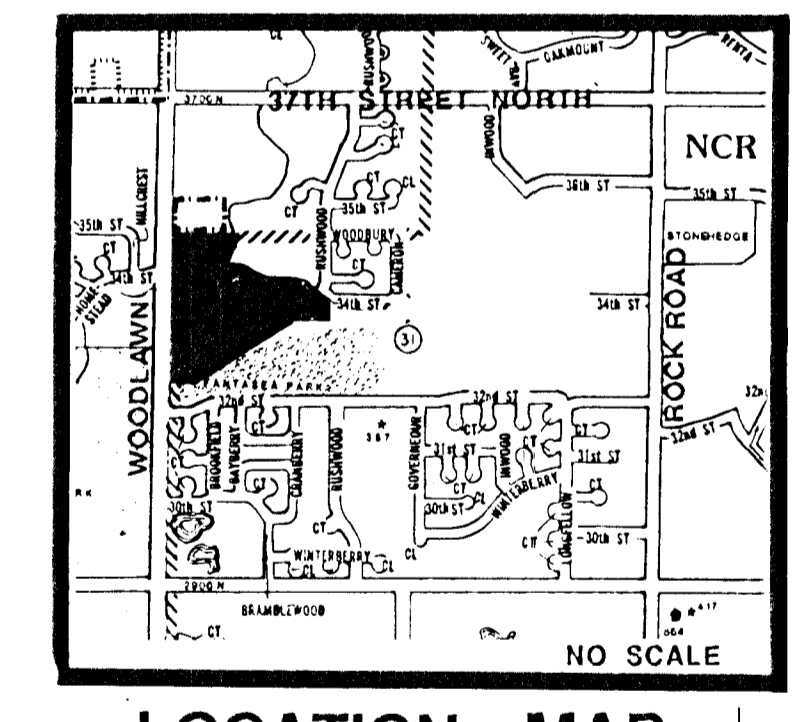



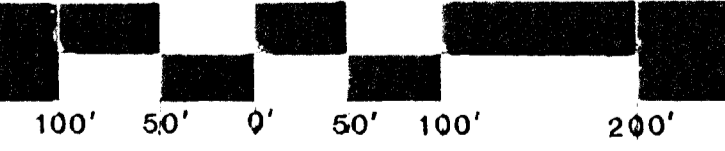
TOTAL GROSS ACRES = 30.98
 TOTAL NET ACRES = 21.02
 (NET ACRES = GROSS ACRES LESS WILLOWOOD STREET AND K-96 R.O.W.)



COMMERCIAL COMMUNITY UNIT PLAN DP-156 AMENDED OCT. 1989
KILLARNEY WEST (FORMERLY W.D.C. 11B & C COMM. C.U.P.)

OWNER: WOODLAWN DEVELOPMENT CO., 575 FOURTH FINANCIAL CENTER, WICHITA, KS., 67202

DATE: SEPTEMBER 8, 1989 OCT. 9, 1989



BILL G. YUNG DESIGN
 4912 E. 29TH STREET NORTH WICHITA, KS 67220 316-683-5567