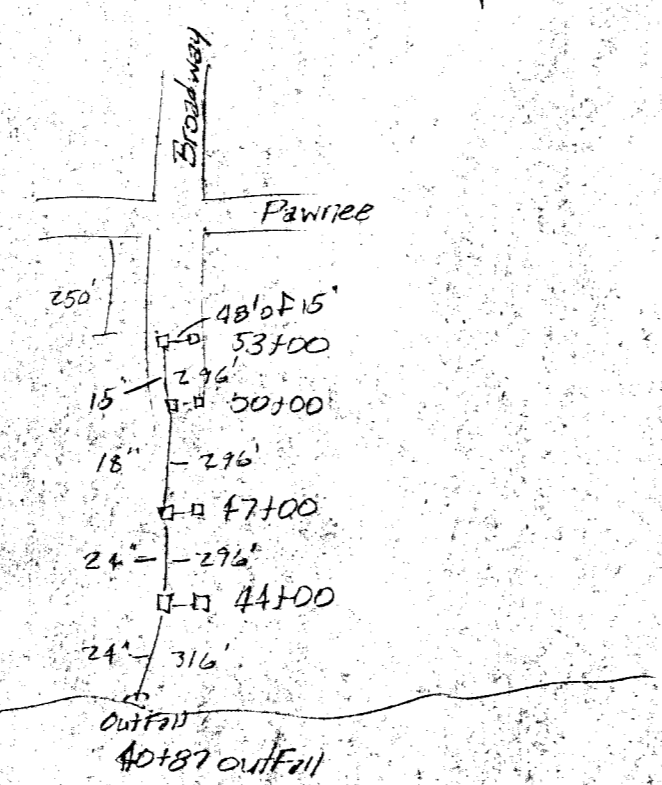


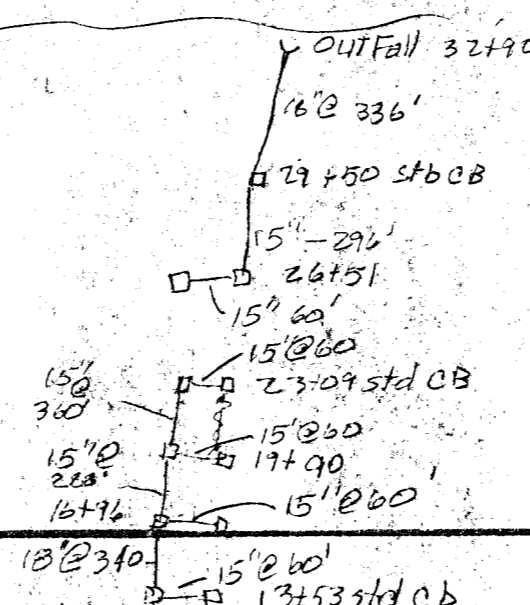
BENCH MARK:
 X cut in west side handrail
 @ north end of John Mack
 bridge: Elev. 103.14 City Datum



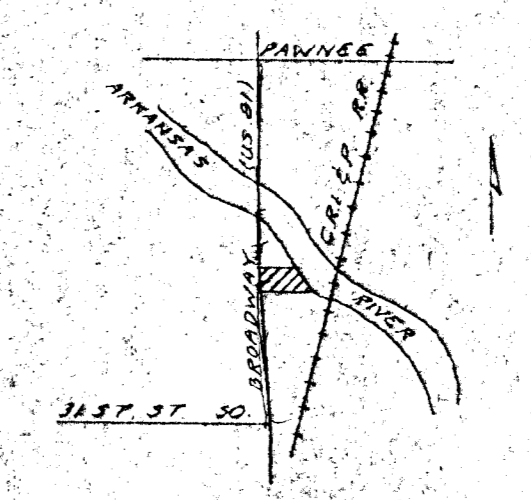
DRAINAGE PLAN
 SKETCH PLAT
TRAVIS ADDITION

TRACT IN SEC'S 4 AND 5, TWP. 28-S, R-1-E.

J. L. TRAVIS



Storm Water Sewer on U.S. 8 South
 Pg. 33C



LOCATION MAP

BALIGHMAN COMPANY 9 AUG 78