

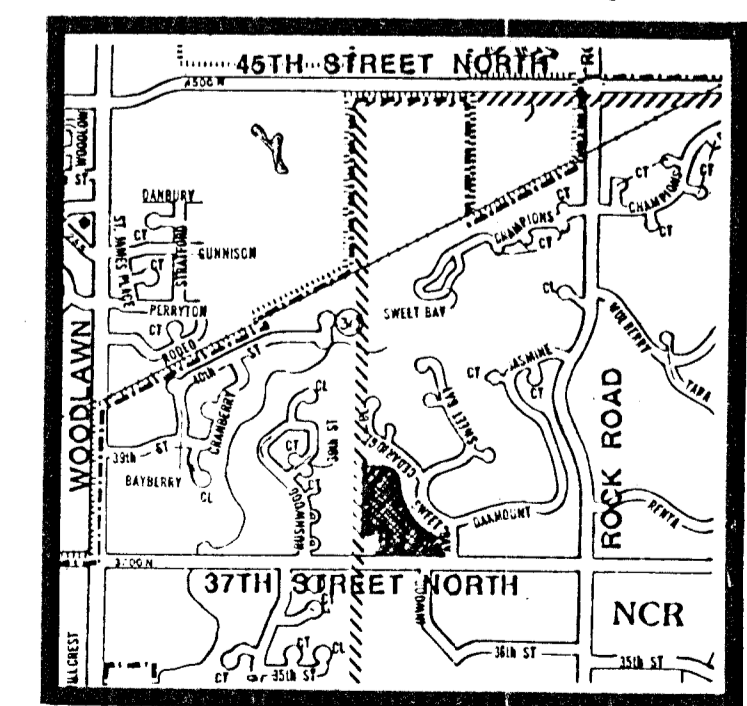
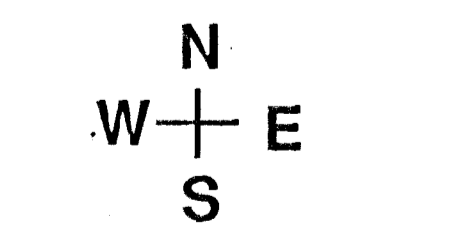
NOTES

- 1.) BENCHMARK: SQUARE CUT ON S.W. COR. OF INLET 124' N. AND 34' W. OF CENTERLINE OF 37TH ST. NO. & SWEETBAY. ELEV. - 189.04
- 2.) A DRAINAGE CONCEPT PLAN SHALL BE PREPARED AND SUBMITTED TO THE CITY ENGINEER BY M.K.E.C


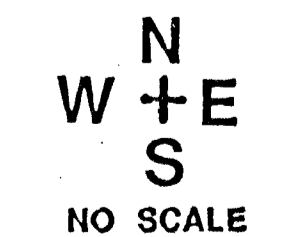
PRELIMINARY PLAT THE RITZ

OWNER: WOODLAWN DEVELOPMENT COMPANY, 575 FOURTH FINANCIAL CENTER, WICHITA, KANSAS 67202 PH. 263-5781

PARCEL 104
LOT 1 BLK. 1
ZONED L.C.



LOCATION MAP



BILL G. YUNG DESIGN
4512 E. 29TH STREET NORTH, WICHITA, KS 67220
316-883-5967

NOV. 7, 1989
date
REV.

PRELIMINARY PLAT
sheet title

THE RITZ
project

sheet
of