

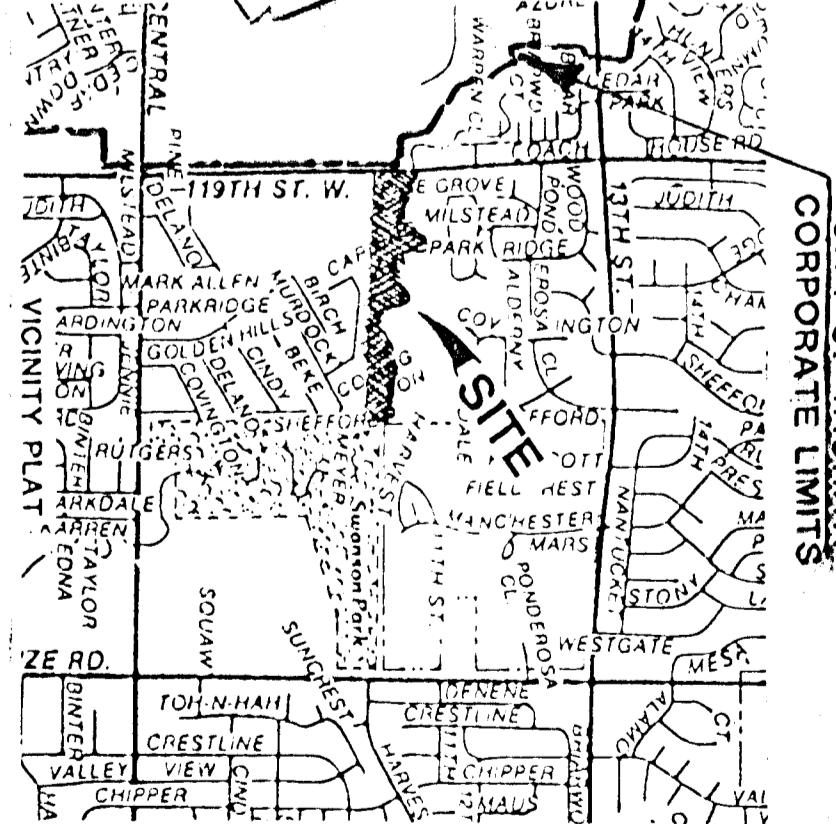


**EXHIBIT A**



July 25, 1991  
I, M. J. ... do hereby certify that the foregoing work map for this area is correct to the best of my knowledge and work within this area.



N 42.000

N 42.500

N 43.000

N 43.500

500

500

500

500

500

500

500

500

MERRIDALE

BRIANWOOD ESTATES

BEAR FLOODWAY  
BEAR FLOODPLAIN  
BEAR FLOODPLAIN

1333 BFE

1332 BFE

1331 BFE

1330 BFE

1329 BFE

1328 BFE

1327 BFE

1326 BFE

1325 BFE

1324 BFE

1323 BFE

1322 BFE

1321 BFE

1320 BFE

1319 BFE

1318 BFE

1317 BFE

1316 BFE

1315 BFE

1314 BFE

1313 BFE

1312 BFE

1311 BFE

1310 BFE

1309 BFE

1308 BFE

1307 BFE

1306 BFE

1305 BFE

1304 BFE

1303 BFE

1302 BFE

1301 BFE

1300 BFE

1299 BFE

1298 BFE

1297 BFE

1296 BFE

1295 BFE