

CON 2004-45

LEGEND

BROOKS LANDFILL

WICHITA, KANSAS

SITE BASE MAP

SCALE NTS

DWG # 047351

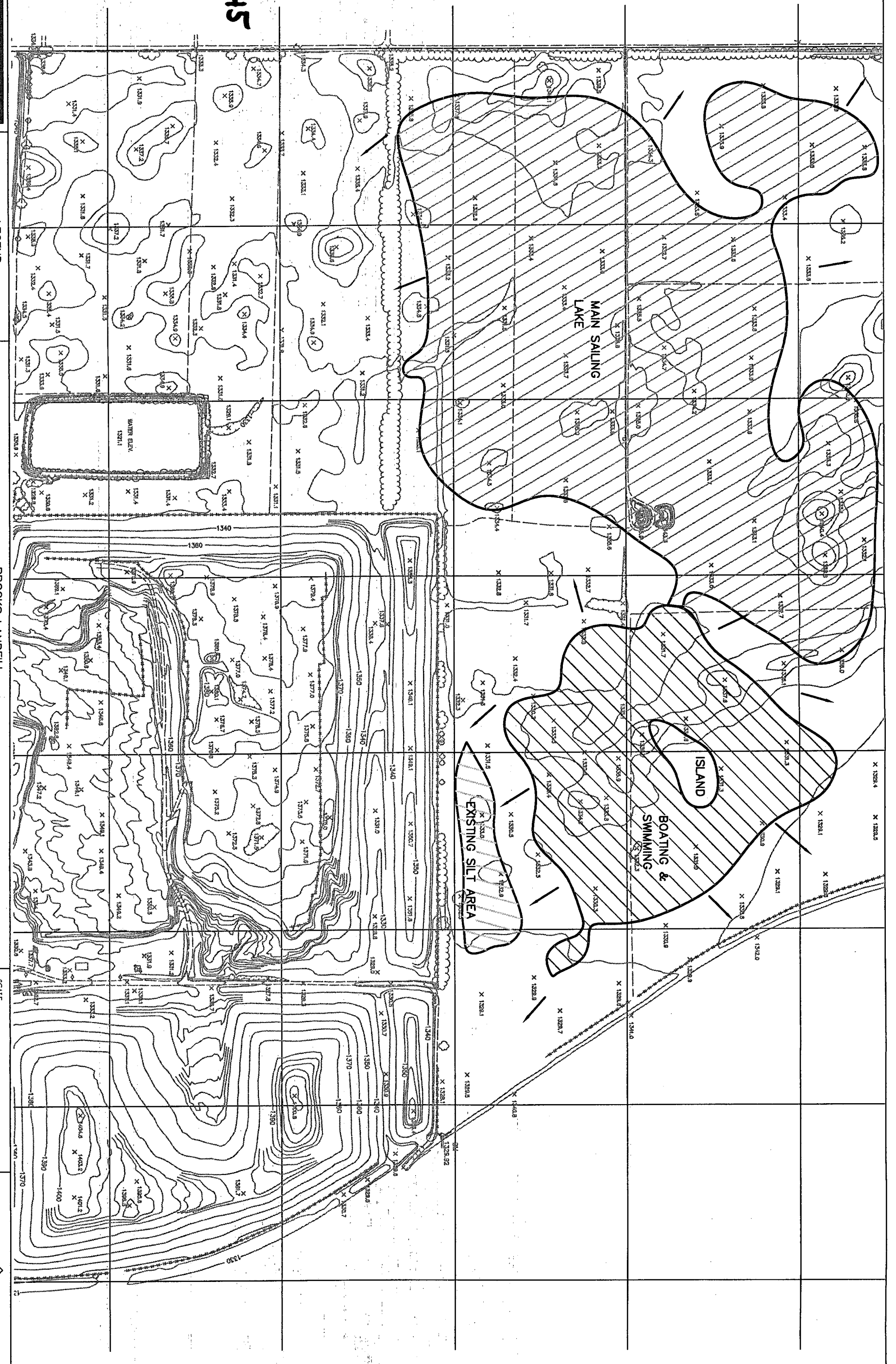
DATE 2/2/05

DRAWN BY CAE PROJECT MANAGER DE



GSI GEOTECHNICAL SERVICES, INC.
 4503 EAST 47TH STREET SOUTH • WICHITA, KANSAS 67209-1651
 Phone: 316-594-0725 • Fax: 316-594-0744

CON 2004-45



LEGEND

NOTE:
APPROXIMATE LOCATION
OF LAKES

BROOKS LANDFILL

WICHITA, KANSAS

PHASE II

GSI GEOTECHNICAL SERVICES, INC.

4505 EAST 47TH STREET SOUTH • WICHITA, KANSAS 67210-6551
Phone: 316-534-0725 • Fax: 316-534-0744

SCALE: NTS

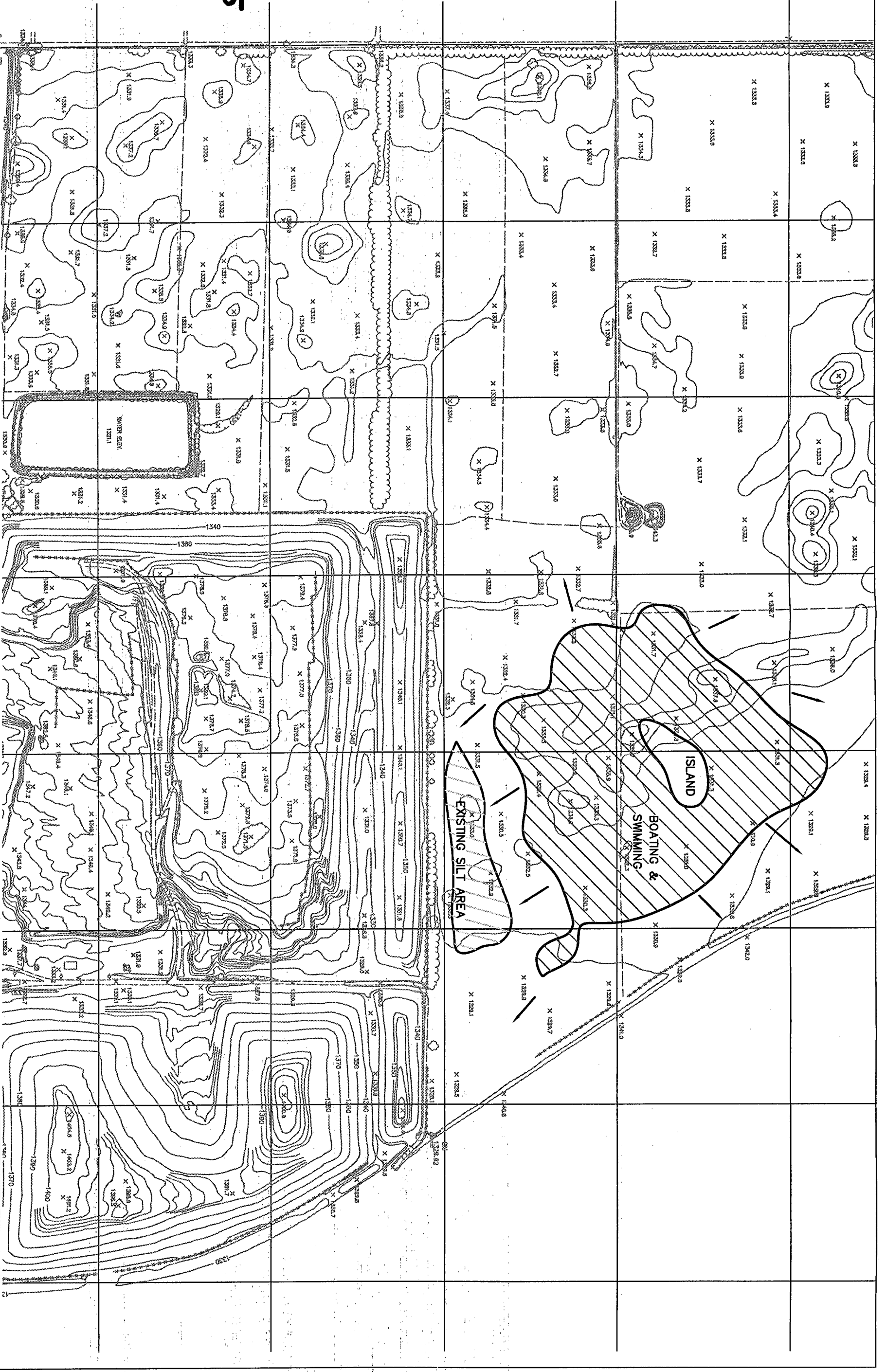
DWG# 047351

DATE 2/2/05

DRAWN BY: CAE PROJECT MANAGER: DE



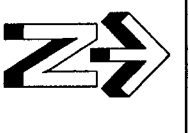
CON 2004-45



LEGEND
NOTE:
APPROXIMATE LOCATION
OF LAKE

BROOKS LANDFILL
WICHITA, KANSAS
PHASE I

| | |
|-----------------|--------|
| SCALE | NTS |
| DWG# | 047351 |
| DATE | 2/2/05 |
| DRAWN BY | CAE |
| PROJECT MANAGER | DE |



GSI GEOTECHNICAL SERVICES, INC.
4503 EAST 47TH STREET SOUTH • WICHITA, KANSAS 67210-6551
PHONE: 316-594-0725 • FAX: 316-594-0744