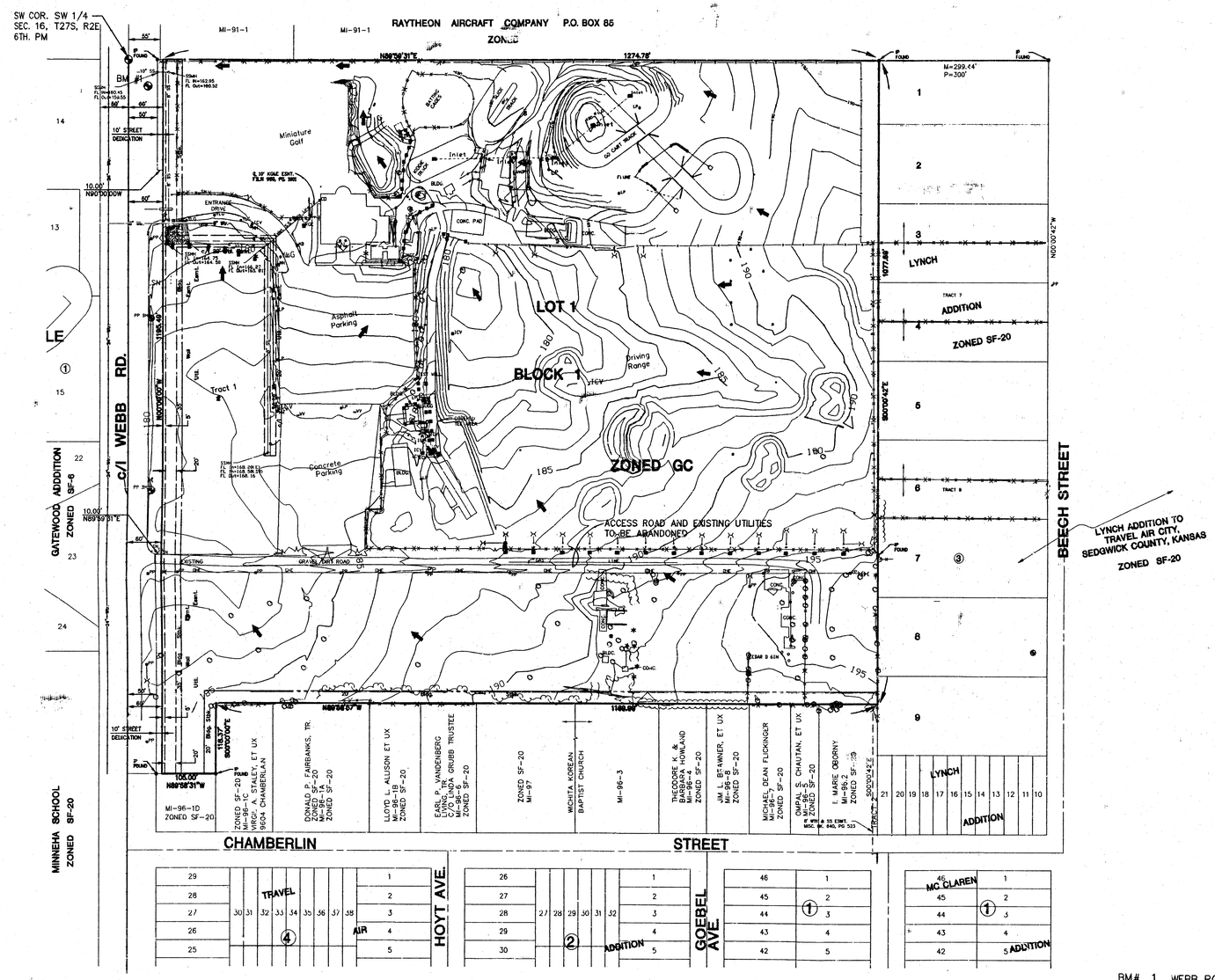

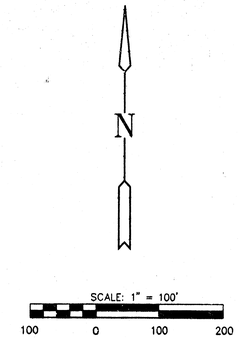

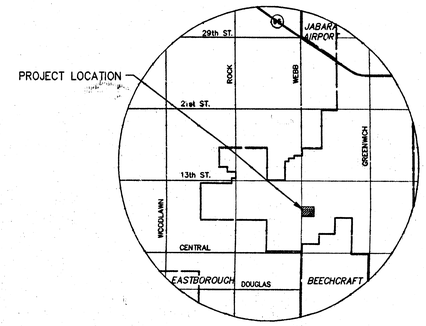

LOCATION MAP

LEGEND

- MB MANHOLE
- 12IN DECIDUOUS TREE
- 8IN EVERGREEN TREE
- KGE KG&E ELECTRIC BOX
- MH MANHOLE
- IP IRON PIPE
- SPK SPRINKLER
- ICV IRRIGATION CONTROL VALVE
- WV WATER VALVE
- FH FIRE HYDRANT
- SN SIGN
- BM BENCH MARK
- SSMH SANITARY SEWER MANHOLE
- GM GAS METER
- PP POWER POLE W/DEADMAN
- TP TELEPHONE POLE
- TR TELEPHONE RISER
- STUMP TREE STUMP
- YLG YARD LIGHT
- CO CLEANOUT
- FENCE
- HEDGE ROW

BENCH MARK

BM# 1 WEBB ROAD AND 9TH. STREET NORTH CITY OF WICHITA
BENCH MARK DISK, 34' EAST AND 44' SOUTH OF
QUARTER SECTION CORNER.
ELEV. = 172.96

GENERAL NOTES:

1. NO UTILITY EXTENSIONS ARE REQUIRED.
2. DRAINAGE IMPROVEMENTS ARE ON-SITE, NO PUBLIC DRAINAGE IMPROVEMENTS REQUIRED.

DRAINAGE & UTILITY PLAN

FAMILY GOLF CENTER ADDITION

AN ADDITION TO WICHITA SEDGWICK COUNTY, KANSAS

MARCH, 1998

OWNER - BLUE EAGLE OF KANSAS, INC.
538 BROADHOLLON ROAD
MELVILLE, NY 11747

MID-KANSAS ENGINEERING CONSULTANTS, INC.
411 N. WEBB ROAD
WICHITA, KS. 67206
316-684-9600

G:\CIVIL\98100\PROP\PREPLA~1\98100PRE.DWG

G:\CIVIL\98100\PROP\PREPLA~1\98100PRE.DWG