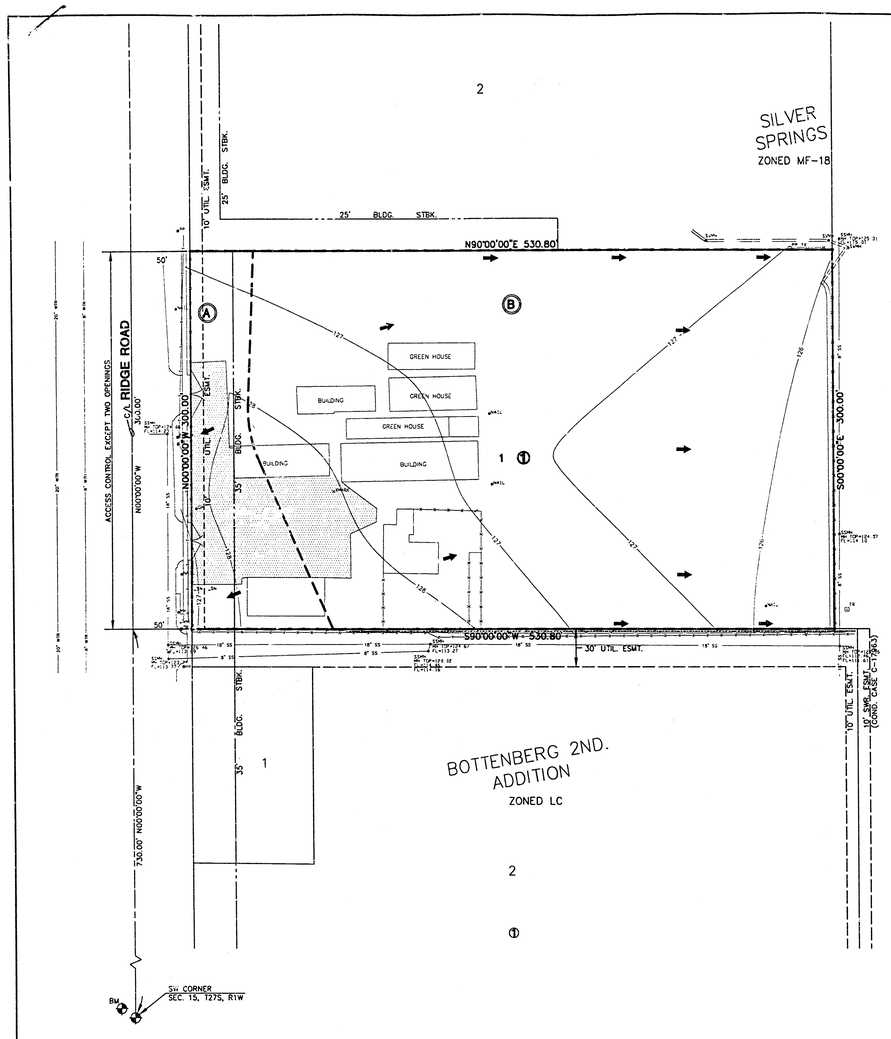


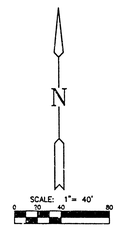


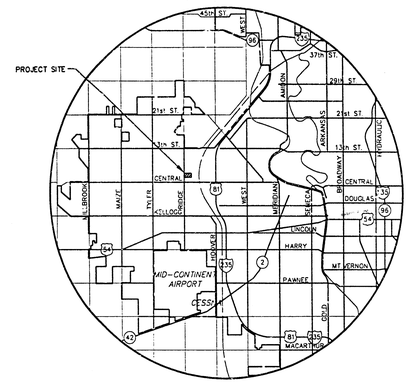


LOCATION MAP

**NOTES:**

OWNER: JOHNSON LTD., JOINT VENTURE
2707 W. 13TH. ST. NO.
WICHITA, KS 67203

SURVEYOR: MID-KANSAS ENGINEERING CONSULTANTS, INC.

SURVEY DATE: DECEMBER, 1997

EXISTING ZONING: LC

PROPOSED ZONING: LC

BM COW BENCH MARK. NW COR. OF INTERSECTION. 2' S. OF FACE OF WALK. 12' W. OF BACK OF WALK. 32' N. OF BACK OF CURB. 43' W. TO BACK OF CURB. ELEV.=131.66

MID-KANSAS ENGINEERING CONSULTANTS, INC.
411 N. WEBB ROAD
WICHITA, KS. 67206
316-684-9600

**JOHNSON'S GARDEN CENTER**
**RIDGE ADDITION**
PROJECT NAME

**DRAINAGE & UTILITY PLAN**
SHEET TITLE

| | | |
|---|---|---|
| GJA | HWJ | GJA |
| DESIGN BY: | DRAWN BY: | CHECKED BY: |
| FEBRUARY 1998 | 97032PP | 1 / 1 |
| DATE | JOB NO. | SHEET/OF |