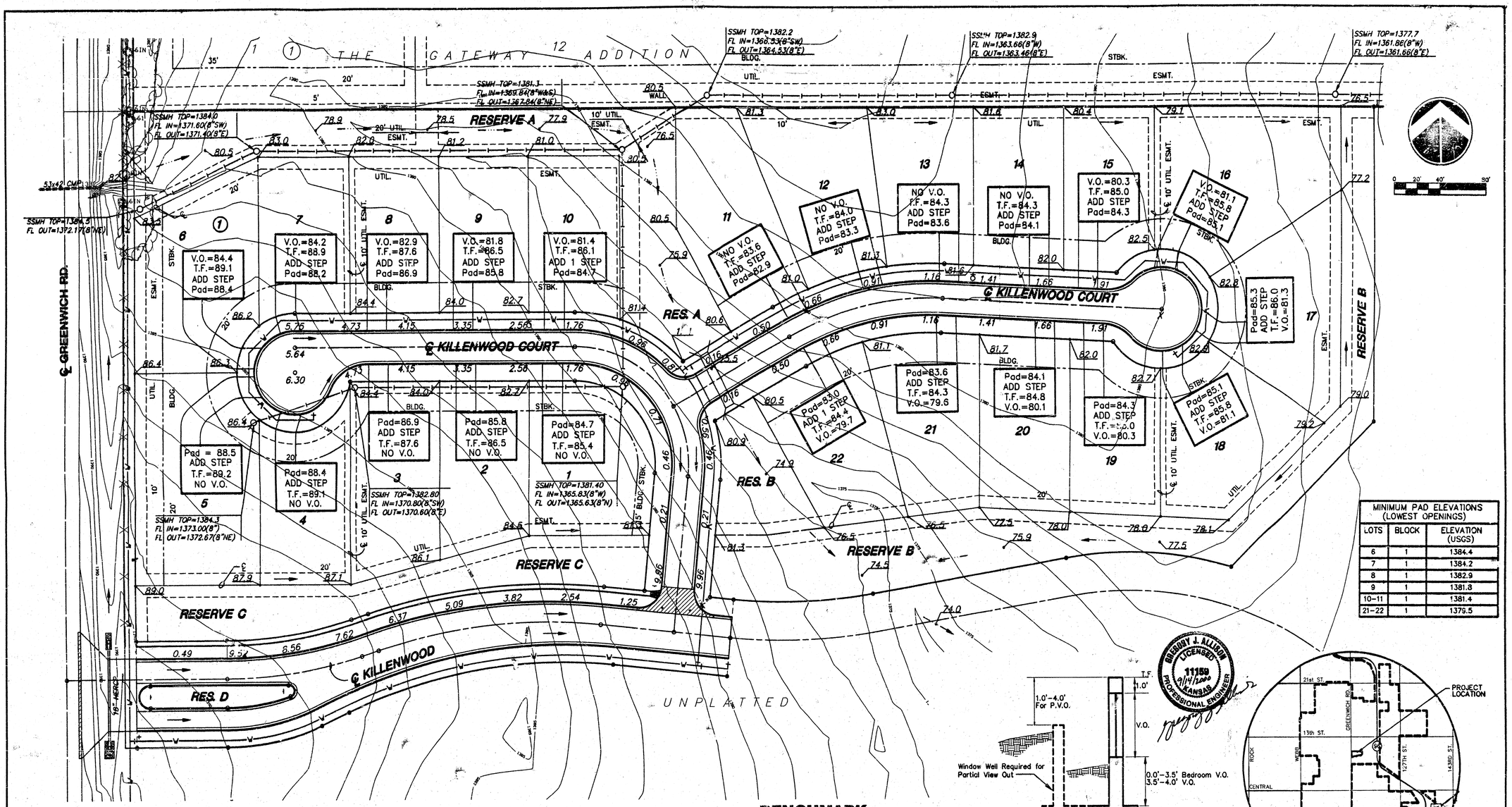

MINIMUM PAD ELEVATIONS (LOWEST OPENINGS)		
LOTS	BLOCK	ELEVATION (USGS)
6	1	1384.4
7	1	1384.2
8	1	1382.9
9	1	1381.8
10–11	1	1381.4
21–22	1	1379.5

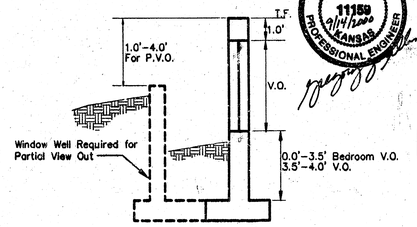

VIEW OUT & PARTIAL VIEW OUT DETAIL

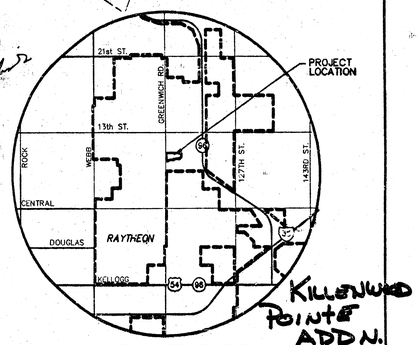

VICINITY MAP

Killenwood Pointe ADDN.

BENCHMARK

BM#1 T POST 826.63' NORTH 1/4 COR.
1.45' WEST FENCE LINE.
ELEV. = 1389.80

GRADING PLAN

KILLENWOOD POINTE ADDITION

DATE: AUGUST 2000

OWNERS/DEVELOPER: KISER GATEWAY, LLC & WILLARD J. KISER PROPERTIES, LLC.

APPROVED DRAINAGE PLAN

MKEC ENGINEERING CONSULTANTS, INC.
411 N. WEBB ROAD
WICHITA, KS. 67206
316-684-9600

PLAT CAKD MARKED 15 SEPT 2000

H:\CIVIL\00062\DWG\GRAD\00062GRD.DWG Thu Sep 14 10:17:21 2000