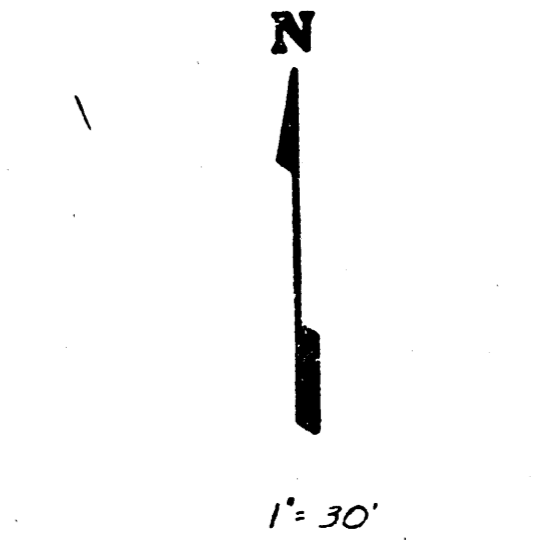
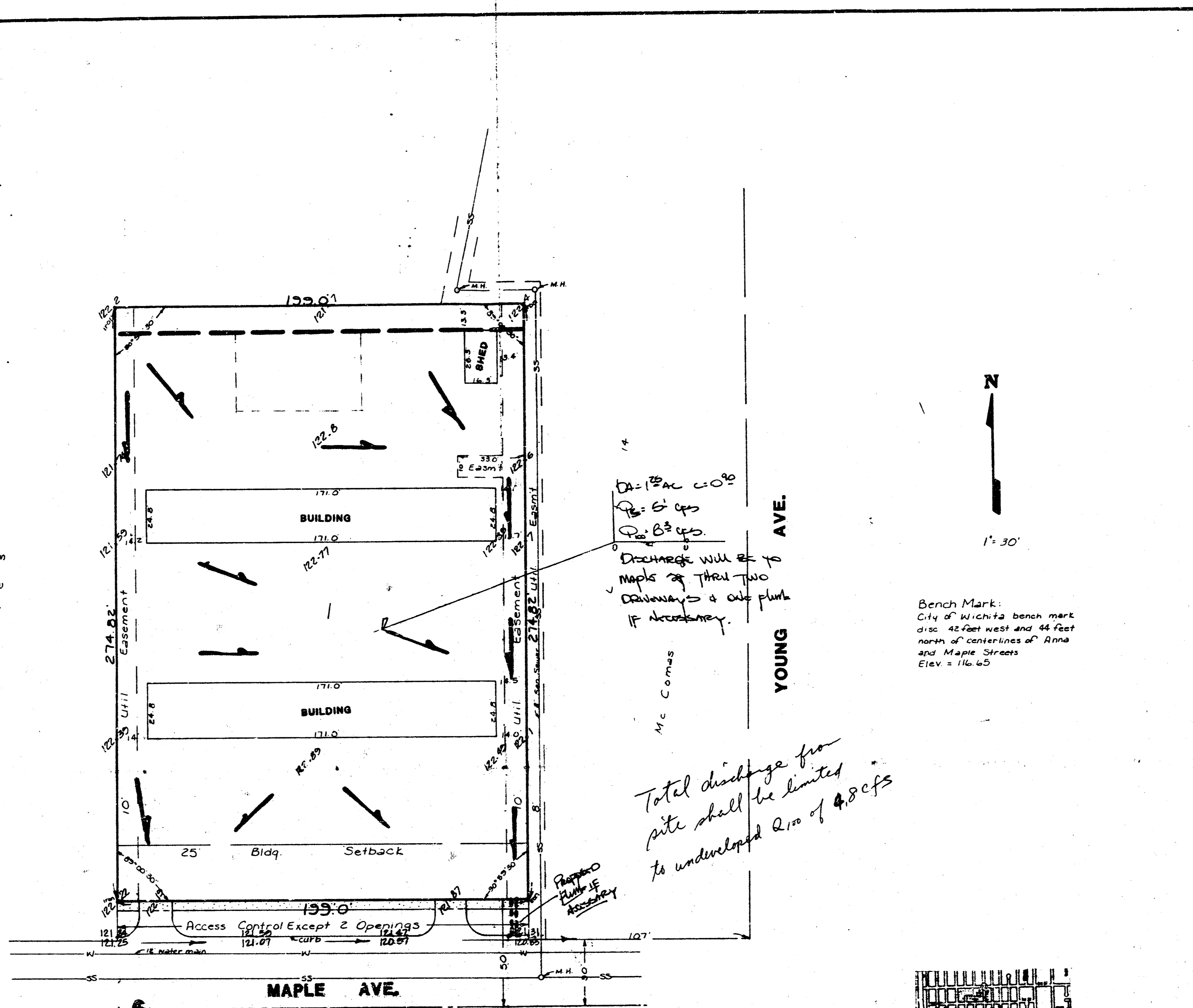


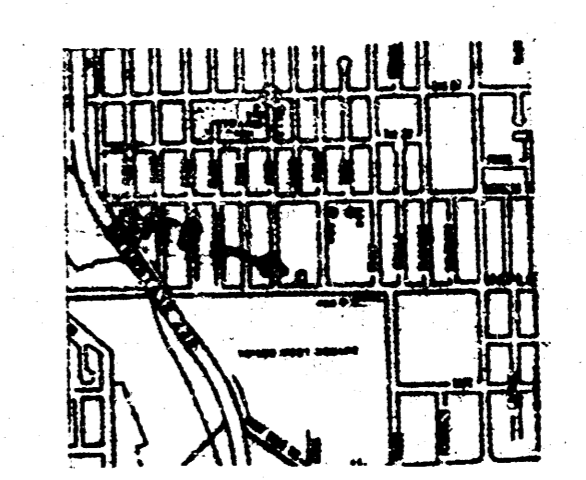
Mitchell



Bench Mark:
City of Wichita bench mark
disc 42 feet west and 44 feet
north of centerlines of Anna
and Maple Streets
Elev. = 116.65

Total drainage from
site shall be limited
to underlaid size of 4.8 cfs

NOTE: SITE SHALL DRAIN TO STREET RW
AT DRIVEWAY AND/OR PLUMES.



VICINITY MAP

PRELIMINARY PLAT
DRAINAGE CONCEPT & PLAN
MITCHELL ADDITION

LOT 1, STRUNK ADDITION, AND THE SOUTH 71.17 FEET OF THE NORTH
142.25 FEET OF LOT 14, McCOMAS ACRES, EXCEPT THE EAST 107 FEET THEREOF.

OWNER: WILLIAM B. MITCHELL

BAUGHMAN COMPANY, P.A. 4-17-89
SURVEYING & ENGINEERING
8-11-89